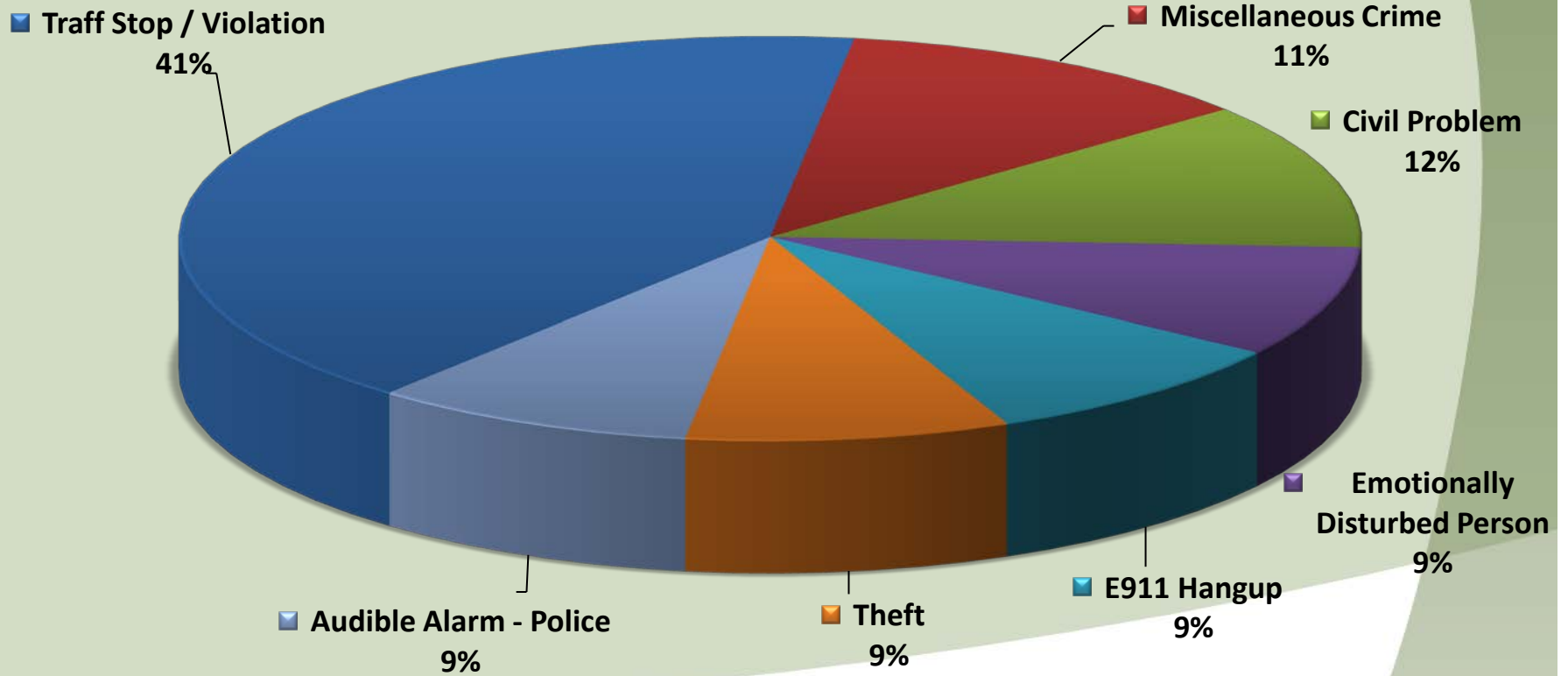
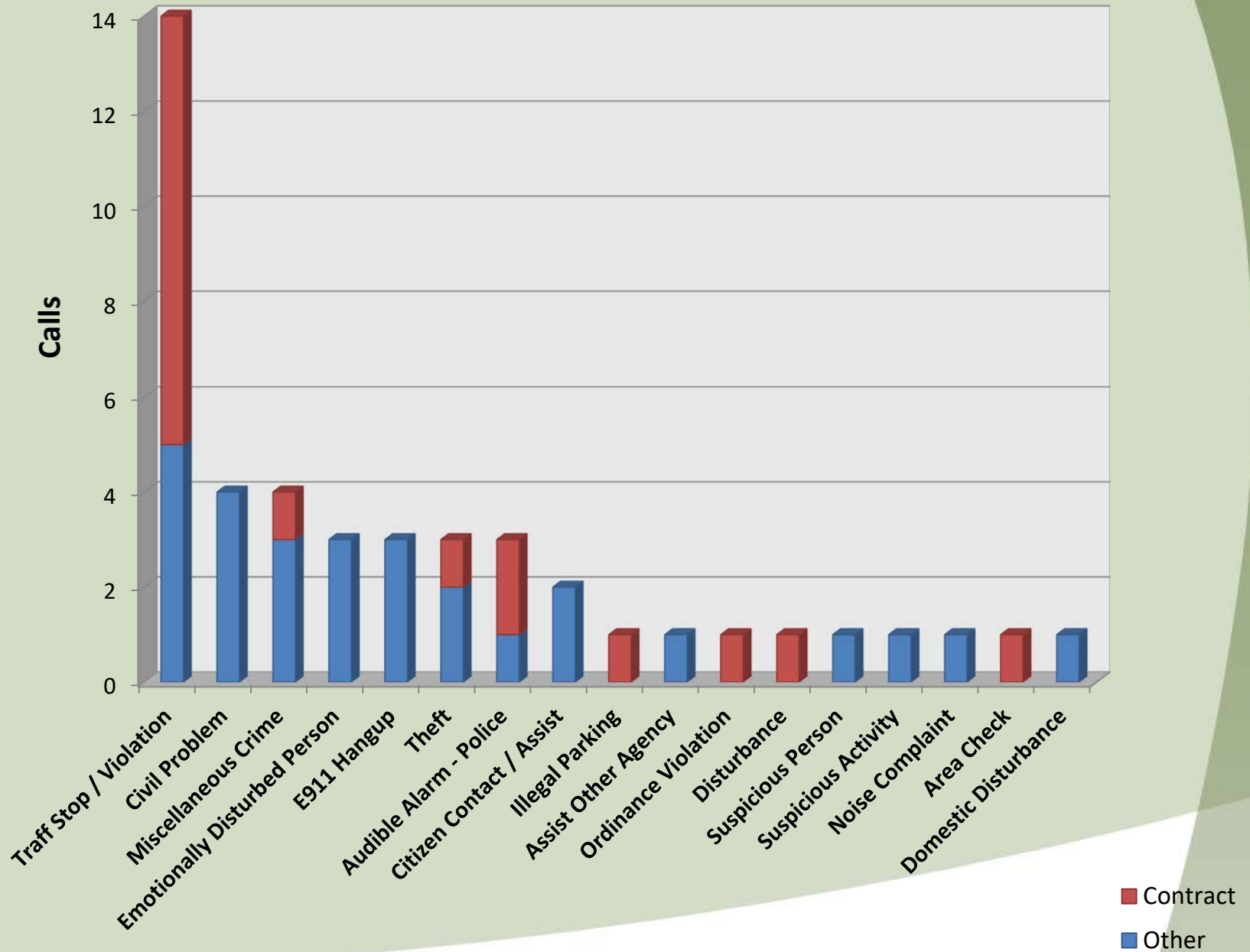


# City of Aurora Top Calls for Service June 2021

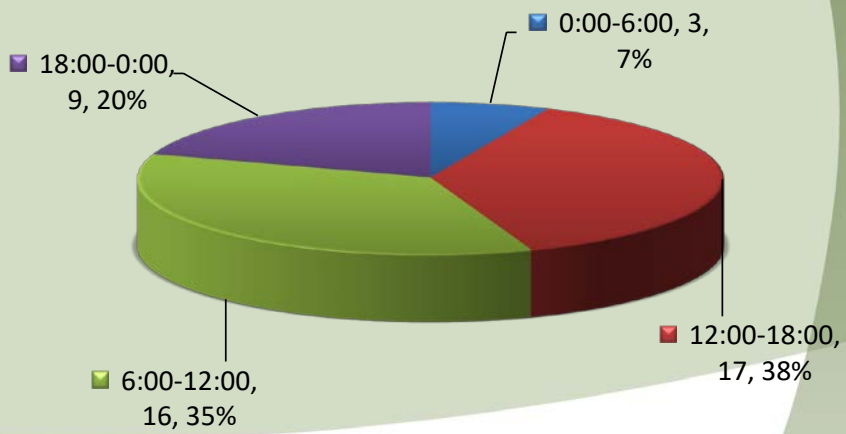




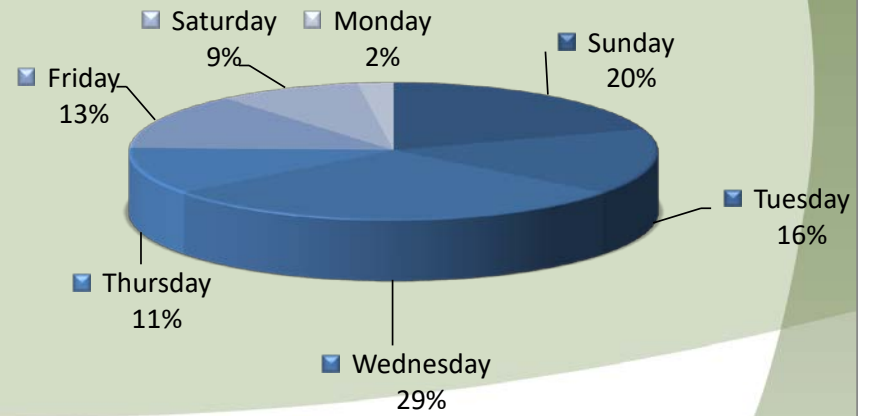
## Call Type by Primary Deputy June 2021



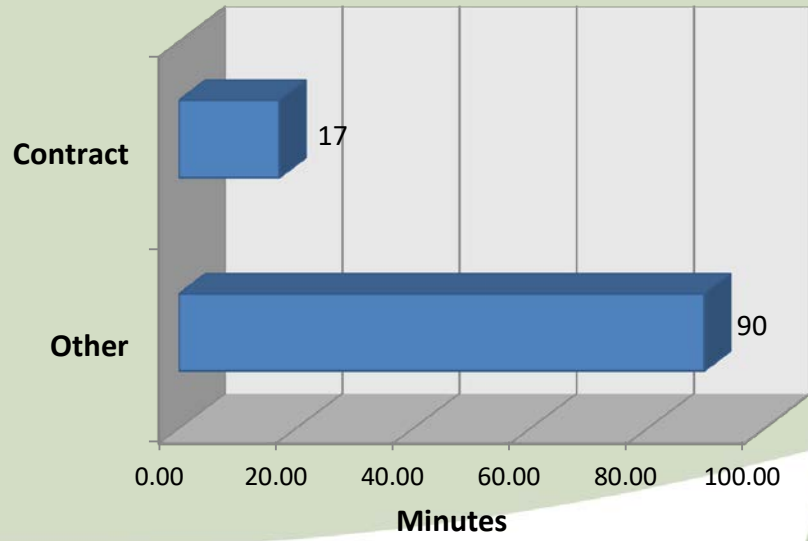
**City of Aurora  
Calls for Service by Hours Range  
June 2021**



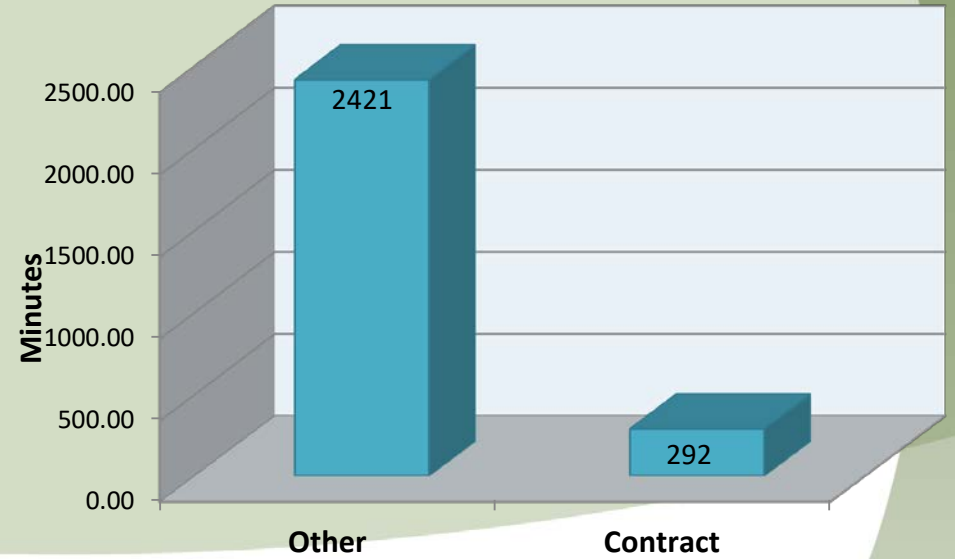
**City of Aurora  
Calls for Service by Day of Week  
June 2021**



**City of Aurora  
Calls Average Call Length  
June 2021**

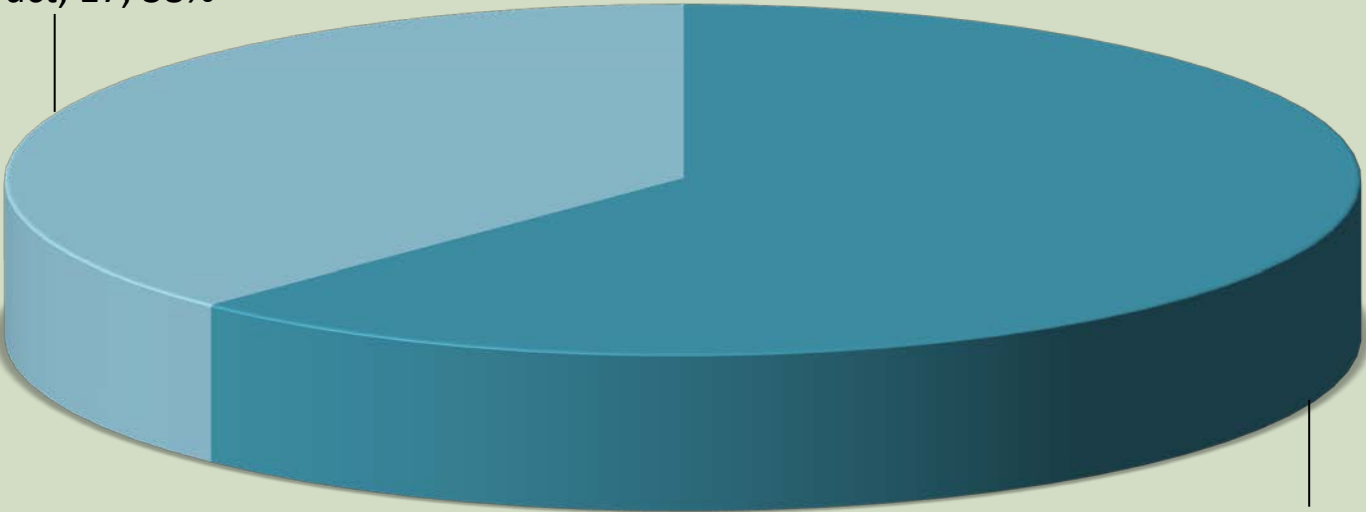


**City of Aurora  
Calls Total Call Length  
June 2021**



# City of Aurora Calls by Primary Deputy June 2021

Contract, 17, 38%



Other, 28, 62%



EVENTID	Combined Type	DISPATCH DATE	CLEARED DATE	Arrival in Minutes	Call Length in Minutes	PRIMARY UNIT	LOCATION	Day of Week	Deputy
SMS202106I	Miscellaneous Crim	6/1/2021 13:31	6/1/2021 13:47	0.00	16.57	A197	14971 1ST ST NE (MapBook:1432), AUROR	Tuesday	Contract
SMS202106I	Area Check	6/1/2021 15:19	6/1/2021 15:29	0.00	9.72	A197	14853 OTTAWAY RD NE (MapBook:1532),	Tuesday	Contract
SMS202106I	Traff Stop / Violatio	6/2/2021 9:53	6/2/2021 10:07	0.00	14.62	A197	MAIN ST NE, AURORA/HIGHWAY 99E NE, /	Wednesday	Contract
SMS202106I	Traff Stop / Violatio	6/2/2021 10:53	6/2/2021 11:32	0.00	39.37	A197	HIGHWAY 99E NE, AURORA/BOBS AV NE, /	Wednesday	Contract
SMS202106I	Traff Stop / Violatio	6/2/2021 14:11	6/2/2021 14:23	0.00	12.73	A197	HIGHWAY 99E NE, AURORA/1ST ST NE, AU	Wednesday	Contract
SMS202106I	Disturbance	6/2/2021 15:23	6/2/2021 15:58	1.27	33.58	A197	21581 MAIN ST NE (MapBook:1432), @AU	Wednesday	Contract
SMS202106I	Traff Stop / Violatio	6/3/2021 11:33	6/3/2021 11:47	0.00	13.92	A197	EHLEN RD NE, MARION COUNTY/AIRPORT	Thursday	Contract
SMS202106I	Emotionally Disturb	6/4/2021 12:11	6/4/2021 14:18	41.95	84.57	A148	AIRPORT RD NE, AURORA/EHLEN RD NE, /	Friday	Other
SMS202106I	Traff Stop / Violatio	6/4/2021 17:29	6/4/2021 17:43	0.00	13.23	A026	EHLEN RD NE, AURORA/MILL RACE LN NE,	Friday	Other
SMS202106I	Traff Stop / Violatio	6/4/2021 17:49	6/4/2021 18:10	0.00	20.60	A026	EHLEN RD NE, MARION COUNTY/AIRPORT	Friday	Other
SMS202106I	Traff Stop / Violatio	6/4/2021 19:08	6/4/2021 19:21	0.00	13.00	A026	HIGHWAY 99E NE, AURORA/1ST ST NE, AU	Friday	Other
SMS202106I	Traff Stop / Violatio	6/5/2021 18:30	6/5/2021 18:41	0.00	10.72	A173	HIGHWAY 99E NE, AURORA/1ST ST NE, AU	Saturday	Other
SMS202106I	Traff Stop / Violatio	6/5/2021 18:40	6/5/2021 18:51	0.00	11.52	A173	EHLEN RD NE/MILL RACE LN NE(MapBook:	Saturday	Other
SMS202106I	Miscellaneous Crim	6/6/2021 8:56	6/6/2021 9:39		42.55	A179	14900 SEAL ROCK AV NE (MapBook:1532),	Sunday	Other
SMS202106I	Miscellaneous Crim	6/6/2021 10:08	6/6/2021 10:38		29.37	A179	20810 YOSEMITE ST NE (MapBook:1532), /	Sunday	Other
SMS202106I	Theft	6/6/2021 10:19	6/6/2021 12:02	0.00	102.65	A199	14901 SEAL ROCK AV NE (MapBook:1532),	Sunday	Other
SMS202106I	Theft	6/6/2021 11:22	6/6/2021 12:09		47.05	A137	21074 LIBERTY ST NE (MapBook:1532), AU	Sunday	Other
SMS202106I	Miscellaneous Crim	6/6/2021 11:37	6/6/2021 13:19		102.90	A137	20800 YOSEMITE ST NE (MapBook:1532), /	Sunday	Other
SMS202106I	Citizen Contact / As	6/6/2021 17:36	6/6/2021 18:22		46.77	A116	20780 YOSEMITE ST NE (MapBook:1532), /	Sunday	Other
SMS202106I	Suspicious Activity	6/7/2021 0:49	6/7/2021 1:49		60.12	A116	20903 YOSEMITE ST NE (MapBook:1532), /	Monday	Other
SMS202106I	Theft	6/8/2021 19:42	6/8/2021 19:52	0.00	10.53	A197	15061 PARK AV NE (MapBook:1532), AUR	Tuesday	Contract
SMS202106I	Civil Problem	6/9/2021 10:26	6/9/2021 10:36	0.00	9.12	A153	20848 HIGHWAY 99E NE (MapBook:1532),	Wednesday	Other
SMS202106I	Traff Stop / Violatio	6/10/2021 11:15	6/10/2021 11:23	0.00	7.83	A197	AIRPORT RD NE, AURORA/EHLEN RD NE, /	Thursday	Contract
SMS202106I	Traff Stop / Violatio	6/10/2021 13:10	6/10/2021 13:19	0.00	9.25	A197	HIGHWAY 99E NE, AURORA/3RD ST NE, AU	Thursday	Contract
SMS202106I	Traff Stop / Violatio	6/11/2021 8:13	6/11/2021 8:22	0.00	8.53	A197	AIRPORT RD NE, AURORA/ALBERS WY NE,	Friday	Contract
SMS202106I	Civil Problem	6/11/2021 19:01	6/11/2021 20:04		63.97	A157	21215 SAYRE DR NE (MapBook:1532), AUR	Friday	Other
SMS202106I	E911 Hangup	6/12/2021 15:15	6/12/2021 16:55		100.83	A030	14629 EHLEN RD NE (MapBook:1432), AUF	Saturday	Other
SMS202106I	Emotionally Disturb	6/15/2021 14:00	6/15/2021 23:56		595.22	A130	20846 YUKON ST NE (MapBook:1532), AUF	Tuesday	Other
SMS202106I	E911 Hangup	6/16/2021 10:55	6/16/2021 11:26		31.03	A104	14629 EHLEN RD NE (MapBook:1432), AUF	Wednesday	Other
SMS202106I	Civil Problem	6/16/2021 11:44	6/16/2021 11:53	0.00	9.27	A153	20848 HIGHWAY 99E NE (MapBook:1532),	Wednesday	Other
SMS202106I	E911 Hangup		6/16/2021 15:45				14629 EHLEN RD NE (MapBook:1432), AUF	Wednesday	Other
SMS202106I	Civil Problem	6/19/2021 18:31	6/19/2021 20:05		94.15	A199	21022 JENNY MARIE LN NE (MapBook:153	Saturday	Other
SMS202106I	Noise Complaint	6/20/2021 0:11	6/20/2021 0:55	25.37	18.20	A136	21211 MAIN ST NE (MapBook:1532), AUR	Sunday	Other
SMS202106I	Ordinance Violation	6/22/2021 10:40	6/22/2021 11:18	0.00	37.92	A197	LIBERTY ST NE, AURORA/4TH ST NE, AURO	Tuesday	Contract
SMS202106I	Audible Alarm - Poli	6/22/2021 20:01	6/22/2021 23:35	59.18	154.97	A164	14943 OTTAWAY RD NE (MapBook:1532),	Tuesday	Other
SMS202106I	Traff Stop / Violatio	6/23/2021 8:24	6/23/2021 8:49	0.00	24.93	A197	HIGHWAY 99E NE, AURORA/1ST ST NE, AU	Wednesday	Contract
SMS202106I	Audible Alarm - Poli	6/23/2021 15:29	6/23/2021 16:00	17.07	13.67	A197	14638 OTTAWAY RD NE (MapBook:1532),	Wednesday	Contract
SMS202106I	Domestic Disturban	6/23/2021 22:37	6/24/2021 0:10	15.65	77.70	A164	21107 HIGHWAY 99E NE (MapBook:1532),	Wednesday	Other
SMS202106I	Traff Stop / Violatio	6/24/2021 13:50	6/24/2021 14:02	0.00	12.20	A197	HIGHWAY 99E NE, AURORA/1ST ST NE, AU	Thursday	Contract
SMS202106I	Audible Alarm - Poli	6/24/2021 14:53	6/24/2021 15:08	0.77	14.75	A197	14638 OTTAWAY RD NE (MapBook:1532),	Thursday	Contract
SMS202106I	Suspicious Person	6/27/2021 12:44	6/27/2021 13:38	28.98	25.15	A137	21081 MAIN ST NE (MapBook:1532), AUR	Sunday	Other
SMS202106I	Assist Other Agency	6/27/2021 15:04	6/27/2021 19:42	43.35	234.40	A173	14853 OTTAWAY RD NE (MapBook:1532),	Sunday	Other
SMS202106I	Emotionally Disturb	6/29/2021 18:10	6/29/2021 23:17		306.50	A188	20903 YOSEMITE ST NE (MapBook:1532), /	Tuesday	Other
SMS202106I	Illegal Parking	6/30/2021 11:09	6/30/2021 11:20	0.00	11.50	A197	14654 KASEL CT NE (MapBook:1432), AUR	Wednesday	Contract
SMS202106I	Citizen Contact / As	6/30/2021 16:15	6/30/2021 18:10		115.00	A188	21418 HIGHWAY 99E NE (MapBook:1532),	Wednesday	Other