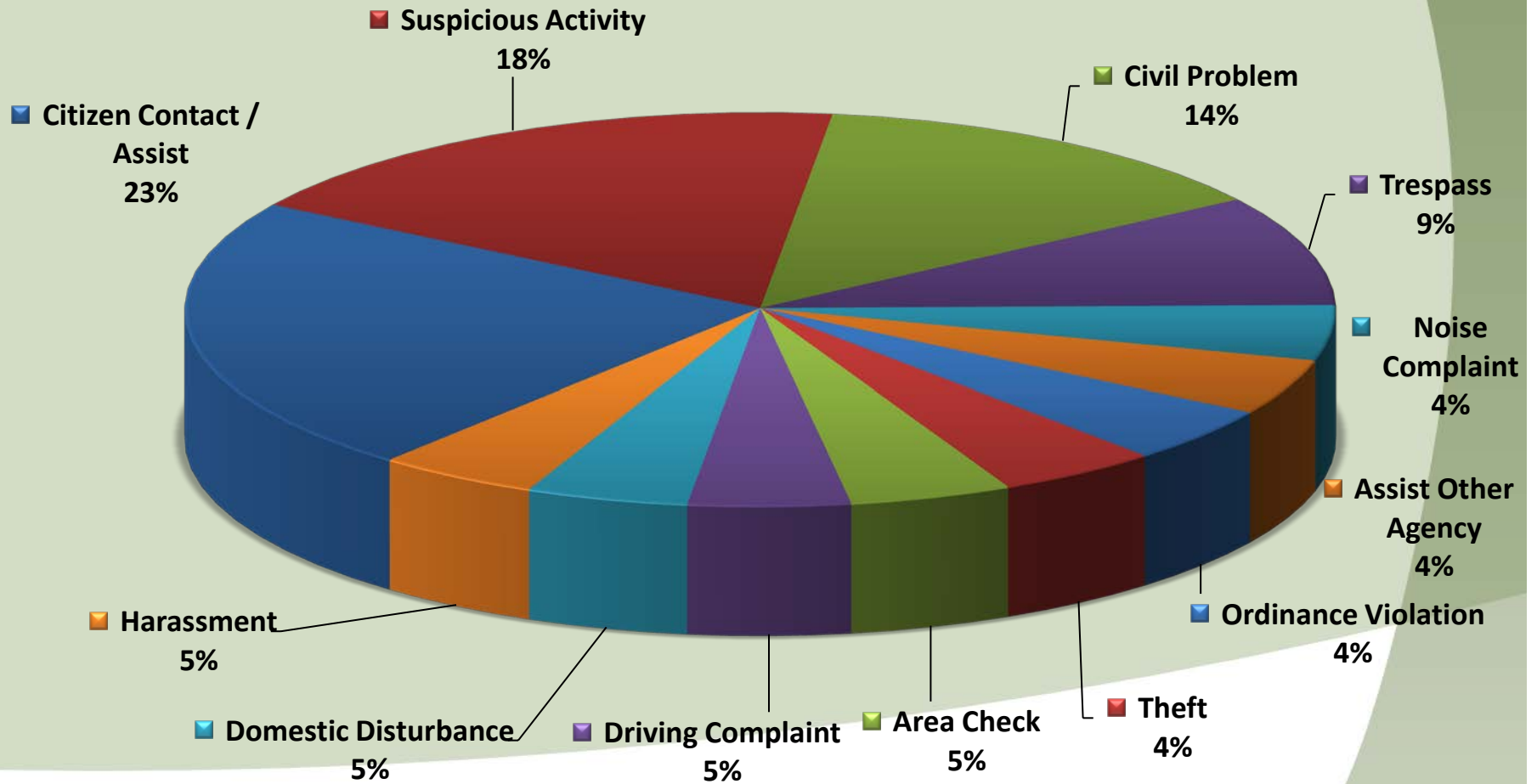
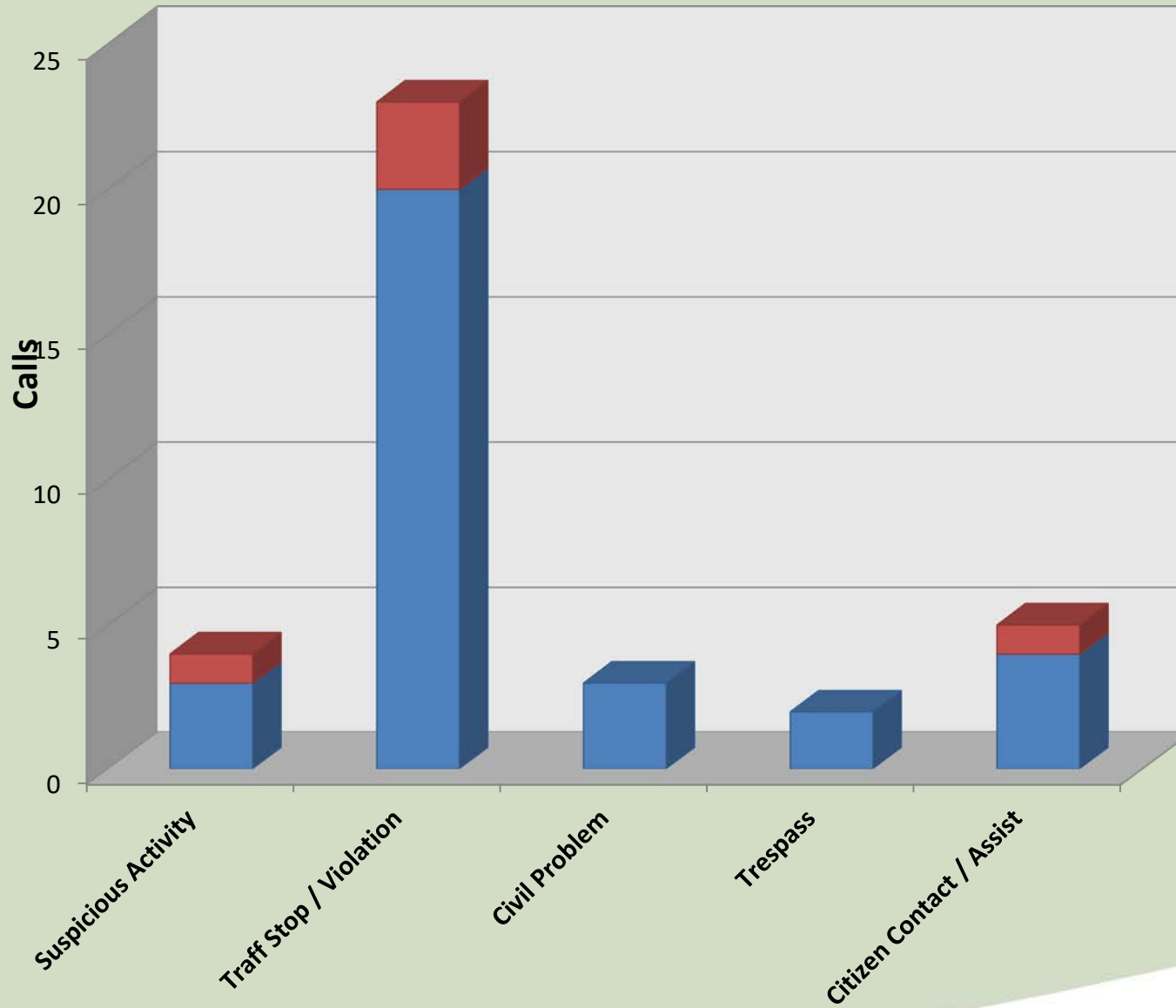


# City of Aurora Top Calls for Service August 2019

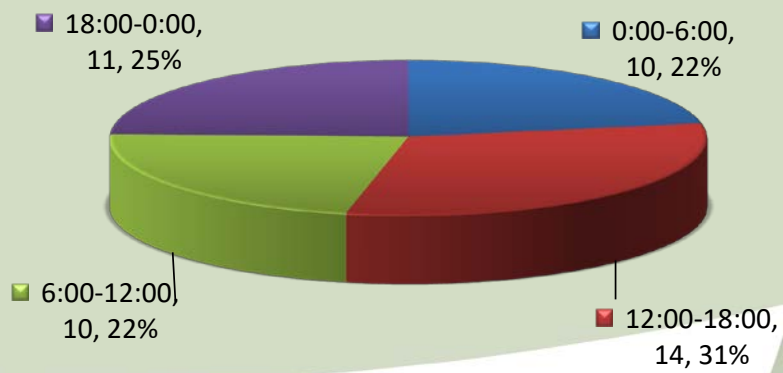


## Call Type by Primary Deputy August 2019

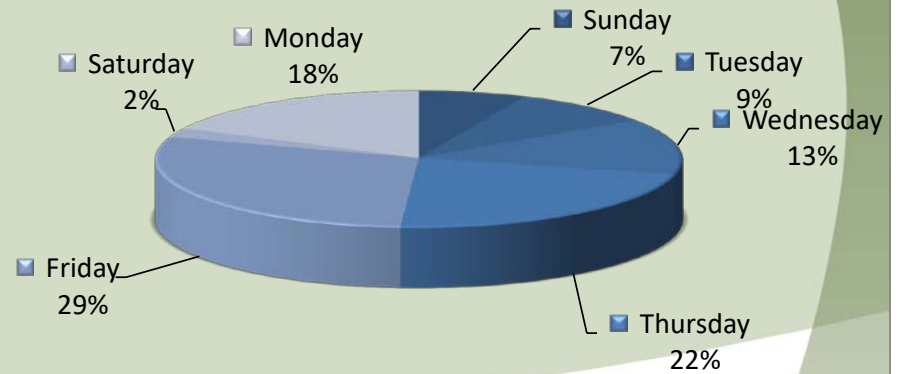


Contract  
Other

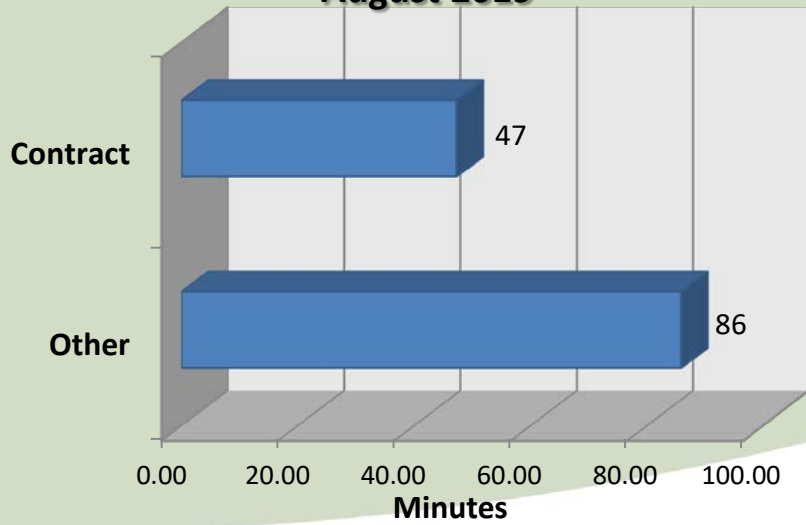
**City of Aurora  
Calls for Service by Hours Range  
August 2019**



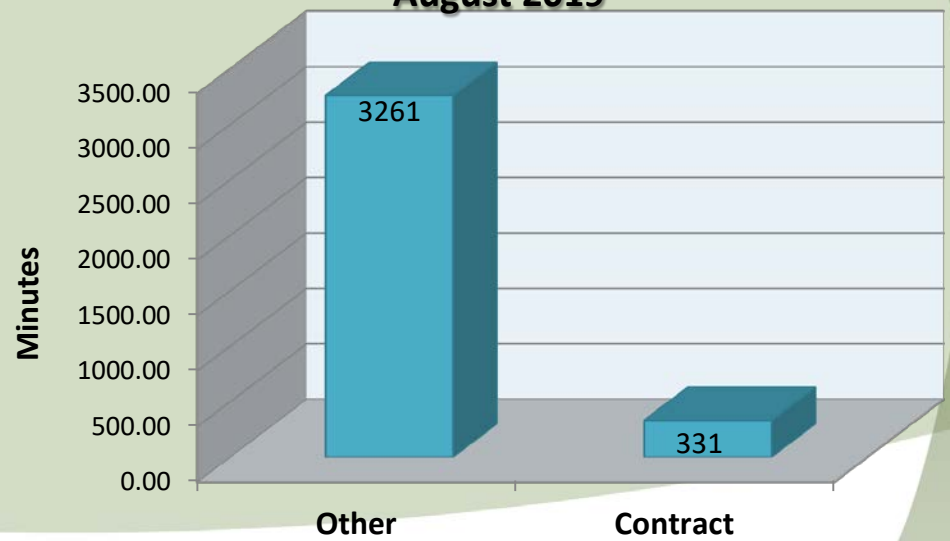
**City of Aurora  
Calls for Service by Day of Week  
August 2019**



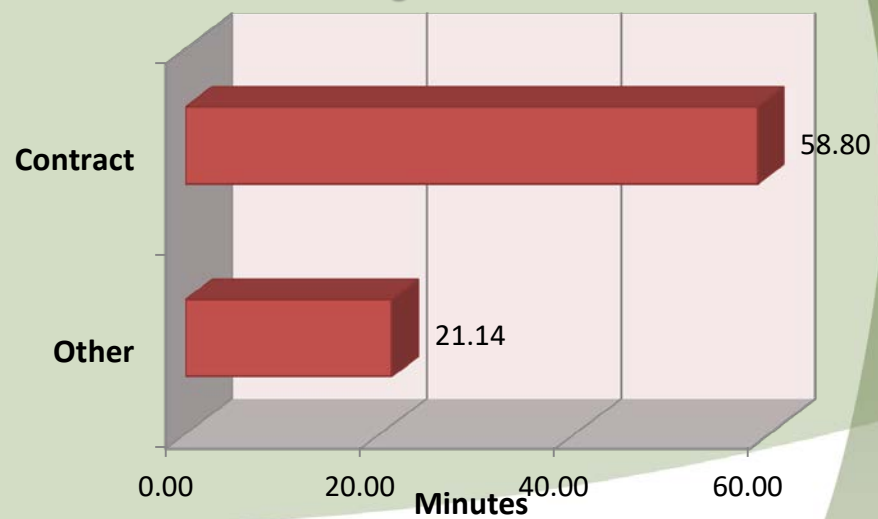
**City of Aurora  
Calls Average Call Length  
August 2019**



**City of Aurora  
Calls Total Call Length  
August 2019**

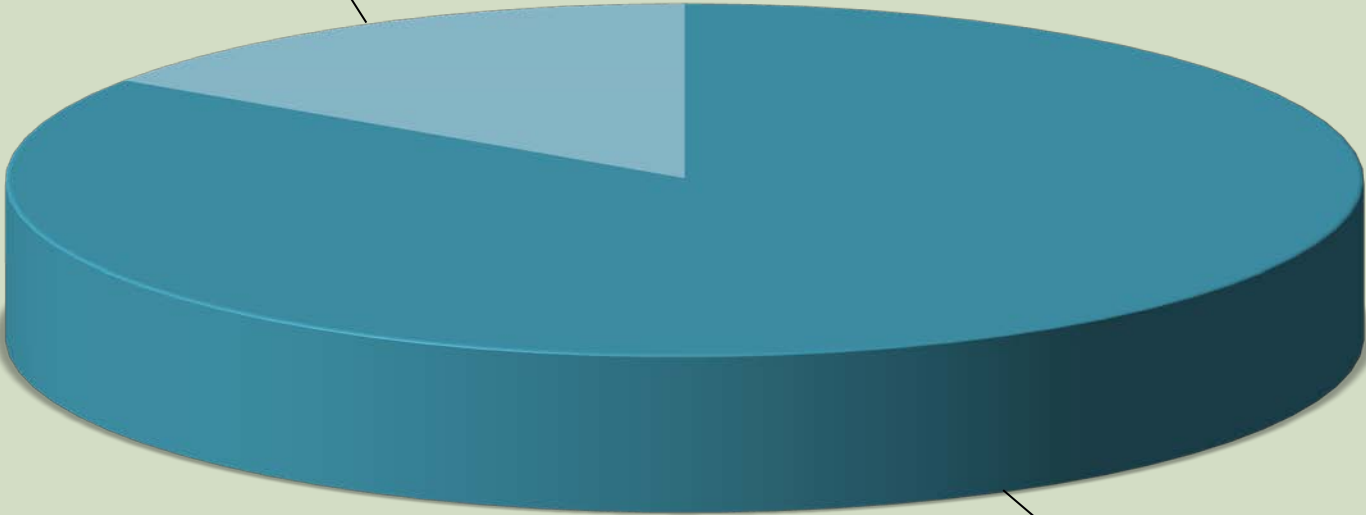


**City of Aurora  
Average Call Arrival Time (Traffic Removed)  
August 2019**



# City of Aurora Calls by Primary Deputy August 2019

Contract, 7, 16%



Other, 38, 84%

EVENTID	Combined Type	DISPATCH_DATE	CLEARED_DATE	Arrival in Minutes	Call Length in Minutes	LOCATION	Day of Week	Deputy
SMS2019080	Noise Complaint	8/1/2019 2:24	8/1/2019 2:51		11.08	15.78 15010 PARK AV NE (MapBook:1532), AURORA	Thursday	Contract
SMS2019080	Traffic Stop / Violation	8/1/2019 15:55	8/1/2019 16:07		0.00	12.00 HIGHWAY 99E NE, AURORA/OTTAWAY RD NE,	Thursday	Contract
SMS2019080	Harassment	8/1/2019 19:29	8/2/2019 9:34			845.02 20754 WALNUT ST NE (MapBook:1532), AURORA	Thursday	Other
SMS2019080	Traffic Stop / Violation	8/5/2019 21:54	8/5/2019 23:35		0.00	101.15 21687 HIGHWAY 99E NE (MapBook:1432), @S	Monday	Contract
SMS2019080	Citizen Contact / Assi	8/6/2019 14:37	8/6/2019 15:05		0.00	27.33 21074 MAIN ST NE (MapBook:1532), AURORA	Tuesday	Other
SMS2019080	Suspicious Activity	8/7/2019 4:03	8/7/2019 5:16		41.57	30.67 14682 OTTAWAY RD NE ( 14682 OTTAWAY RC	Wednesday	Contract
SMS2019080	Citizen Contact / Assi	8/7/2019 12:12	8/7/2019 13:46		0.00	93.62 20754 WALNUT ST NE (MapBook:1532), AURORA	Wednesday	Other
SMS2019080	Suspicious Activity	8/7/2019 23:26	8/8/2019 1:53		85.43	61.65 21074 MAIN ST NE ( 21074 MAIN ST NE, @AU	Wednesday	Other
SMS2019080	Traffic Stop / Violation	8/7/2019 22:15	8/7/2019 22:27		0.00	11.25 EHLEN RD NE, MARION COUNTY/AIRPORT RD	Wednesday	Other
SMS2019080	Traffic Stop / Violation	8/8/2019 9:52	8/8/2019 10:00		0.00	8.58 EHLEN RD NE, MARION COUNTY/AIRPORT RD	Thursday	Other
SMS2019080	Civil Problem	8/8/2019 9:55	8/8/2019 10:39		0.00	43.97 20853 FILBERT ST NE (MapBook:1532), AURO	Thursday	Other
SMS2019080	Traffic Stop / Violation	8/8/2019 9:57	8/8/2019 10:24		0.02	26.52 EHLEN RD NE, MARION COUNTY/AIRPORT RD	Thursday	Other
SMS2019080	Traffic Stop / Violation	8/8/2019 10:32	8/8/2019 10:40		0.00	8.55 EHLEN RD NE, MARION COUNTY/AIRPORT RD	Thursday	Contract
SMS2019080	Civil Problem	8/8/2019 15:34	8/8/2019 16:55		21.45	59.45 20978 HIGHWAY 99E NE (MapBook:1532), AU	Thursday	Other
SMS2019080	Suspicious Activity	8/9/2019 1:19	8/9/2019 2:54		56.28	38.83 21074 MAIN ST NE ( 21074 MAIN ST NE, @AU	Friday	Other
SMS2019081	Area Check	8/12/2019 3:15	8/12/2019 3:23		0.00	7.62 21081 MAIN ST NE (MapBook:1532), AURORA	Monday	Other
SMS2019081	Driving Complaint	8/12/2019 19:00	8/12/2019 19:06			5.52 EHLEN RD NE, AURORA/MAIN ST NE, AURORA	Monday	Other
SMS2019081	Traffic Stop / Violation	8/12/2019 21:17	8/12/2019 21:33		0.00	15.78 EHLEN RD NE, MARION COUNTY/AIRPORT RD	Monday	Other
SMS2019081	Traffic Stop / Violation	8/12/2019 21:38	8/12/2019 21:50		0.00	11.93 EHLEN RD NE, MARION COUNTY/AIRPORT RD	Monday	Other
SMS2019081	Traffic Stop / Violation	8/12/2019 21:47	8/12/2019 22:02		0.00	14.22 EHLEN RD NE, MARION COUNTY/MILL RACE LI	Monday	Other
SMS2019081	Trespass	8/14/2019 22:06	8/15/2019 3:09		28.77	273.95 14951 ESPERANTO DR NE (MapBook:1532), AI	Wednesday	Other
SMS2019081	Domestic Disturbanc	8/15/2019 22:29	8/16/2019 4:16		10.97	335.37 14853 OTTAWAY RD NE (MapBook:1532), AUF	Thursday	Other
SMS2019081	Theft	8/15/2019 23:03	8/16/2019 1:52			168.77 14853 OTTAWAY RD NE (MapBook:1532), AUF	Thursday	Other
SMS2019081	Traffic Stop / Violation	8/16/2019 9:50	8/16/2019 9:59		0.00	8.47 EHLEN RD NE, MARION COUNTY/AIRPORT RD	Friday	Other
SMS2019081	Traffic Stop / Violation	8/16/2019 10:27	8/16/2019 10:35		0.00	7.70 EHLEN RD NE, MARION COUNTY/AIRPORT RD	Friday	Other
SMS2019081	Traffic Stop / Violation	8/16/2019 10:33	8/16/2019 10:42		0.00	8.78 EHLEN RD NE/AIRPORT RD NE(MapBook:1432	Friday	Other
SMS2019081	Traffic Stop / Violation	8/16/2019 10:41	8/16/2019 10:49		0.00	8.13 EHLEN RD NE, MARION COUNTY/AIRPORT RD	Friday	Other
SMS2019081	Traffic Stop / Violation	8/16/2019 10:47	8/16/2019 11:06		0.00	19.00 EHLEN RD NE, MARION COUNTY/AIRPORT RD	Friday	Other
SMS2019081	Traffic Stop / Violation	8/16/2019 12:02	8/16/2019 12:15		0.00	12.57 EHLEN RD NE, MARION COUNTY/AIRPORT RD	Friday	Other
SMS2019081	Traffic Stop / Violation	8/16/2019 12:17	8/16/2019 12:29		0.00	11.60 EHLEN RD NE, MARION COUNTY/AIRPORT RD	Friday	Other
SMS2019081	Traffic Stop / Violation	8/16/2019 12:26	8/16/2019 12:39		0.00	12.47 EHLEN RD NE/MILL RACE LN NE(MapBook:143	Friday	Other
SMS2019081	Traffic Stop / Violation	8/16/2019 20:30	8/16/2019 20:42		0.00	11.45 EHLEN RD NE, MARION COUNTY/AIRPORT RD	Friday	Other
SMS2019081	Traffic Stop / Violation	8/16/2019 20:39	8/16/2019 20:58		0.00	19.03 MAIN ST NE, AURORA/EHLEN RD NE, AURORA	Friday	Other
SMS2019081	Traffic Stop / Violation	8/16/2019 21:02	8/16/2019 21:14		0.00	11.90 AIRPORT RD NE (MapBook:1432), AURORA, 9;	Friday	Other
SMS2019081	Assist Other Agency	8/19/2019 14:19	8/19/2019 19:51		182.53	149.87 21280 MAIN ST NE (MapBook:1532), AURORA	Monday	Contract
SMS2019082	Citizen Contact / Assi	8/20/2019 13:36	8/20/2019 13:49		0.00	12.95 21420 MAIN ST NE (MapBook:1532), AURORA	Tuesday	Contract
SMS2019082	Citizen Contact / Assi	8/20/2019 14:33	8/20/2019 14:41		0.00	8.15 20837 YUKON ST NE (MapBook:1532), AURO	Tuesday	Other
SMS2019082	Civil Problem	8/21/2019 13:03	8/21/2019 13:16		0.00	13.17 21644 LIBERTY ST NE (MapBook:1432), AURO	Wednesday	Other
SMS2019082	Traffic Stop / Violation	8/25/2019 15:17	8/25/2019 15:33		0.00	16.15 EHLEN RD NE, AURORA/MILL RACE LN NE, AU	Sunday	Other
SMS2019082	Traffic Stop / Violation	8/25/2019 15:34	8/25/2019 15:50		0.00	16.13 MILL RACE LN NE, AURORA/EHLEN RD NE, AU	Sunday	Other
SMS2019082	Suspicious Activity	8/25/2019 20:20	8/25/2019 20:33			13.30 21568 HIGHWAY 99E NE (MapBook:1432), @T	Sunday	Other
SMS2019082	Ordinance Violation	8/26/2019 1:07	8/26/2019 3:25		40.35	98.43 21074 MAIN ST NE (MapBook:1532), @AURO	Monday	Other
SMS2019082	Citizen Contact / Assi	8/27/2019 17:01	8/27/2019 20:51			230.32 14853 OTTAWAY RD NE (MapBook:1532), AUF	Tuesday	Other
SMS2019083	Trespass	8/30/2019 16:14	8/31/2019 3:49		31.63	663.35 14853 OTTAWAY RD NE (MapBook:1532), AUF	Friday	Other
SMS2019083	Traffic Stop / Violation	8/31/2019 8:41	8/31/2019 9:03		0.00	21.58 1ST ST NE, AURORA/HIGHWAY 99E NE, AURO	Saturday	Other