



ZONING MAP

Input Taxlot(s): 051W210001100

Owner Name: VAUGHN, SHARON K

Situs Address: (No Situs Address)


City/State/Zip:


Land Use Zone: EFU


School District: WOODBURN

Fire District: WOODBURN

Legend

 Input Taxlots

 Lakes & Rivers

 Highways

 Cities



scale: 1 in = 513 ft

DISCLAIMER: This map was produced from Marion County Assessor's geographic database. This database is maintained for assessment purposes only. The data provided hereon may be inaccurate or out of date and any person or entity who relies on this information for any purpose whatsoever does so solely at his or her own risk. In no way does Marion County warrant the accuracy, reliability, scale or timeliness of any data provided on this map.