

ZONING MAP

Input Taxlot(s): 083W360000400, 083W36A001200, 083W36A001300, 083W36B001900

Owner Name: ENCHANTED RIDGE PROPERTY OWNERS ASSOC

Situs Address: (No Situs Address)

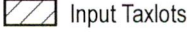
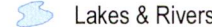


City/State/Zip:

Land Use Zone: EFU

School District: CASCADE

Fire District: TURNER

Legend

-  Input Taxlots
-  Lakes & Rivers
-  Highways
-  Cities



scale: 1 in = 725 ft

DISCLAIMER: This map was produced from Marion County Assessor's geographic database. This database is maintained for assessment purposes only. The data provided hereon may be inaccurate or out-of-date and any person or entity who relies on this information for any purpose whatsoever does so solely at his or her own risk. In no way does Marion County warrant the accuracy, reliability, scale or timeliness of any data provided on this map.