



# ZONING MAP





**Input Taxlot(s):** 072W07BB03400

**Owner Name:** NGUYEN, DEAN & TRAN, VAN & HOANG, DAN THANH TRAN, HIEP

**Situs Address:** 0 FISHER RD NE  
**City/State/Zip:** SALEM, OR, 97305

**Land Use Zone:** UD  
**School District:** SALEM-KEIZER  
**Fire District:** MARION COUNTY NO.1

## Legend

-  Input Taxlots
-  Highways
-  Lakes & Rivers
-  Cities



scale: 1 in = 348 ft

**DISCLAIMER:** This map was produced from Marion County Assessor's geographic database. This database is maintained for assessment purposes only. The data provided hereon may be inaccurate or out of date and any person or entity who relies on this information for any purpose whatsoever does so solely at his or her own risk. In no way does Marion County warrant the accuracy, reliability, scale or timeliness of any data provided on this map.