

Located along the Little North Fork of the Santiam River, the park provides a wonderful setting for picnicking, hiking, fishing, swimming and camping.



Camping Rates and Rules

- \$14 per site per night
- 14 night maximum stay
- \$5 extra vehicle fee
- Maximum 2 vehicles per site
- Campground quiet hours are between 10 p.m. and 7 a.m.
- All vehicles must be parked on pavement or gravel pads.
- Check-in after 4 p.m. Check out by 1 p.m.



Park Amenities

- Fifteen first-come first-served sites are available. Three are available to campers with disabilities. Each site has a picnic table and fire ring. Sites are available from May 1—Oct 31
- Easy river access for swimming and fishing
- Multiple trails connecting day-use/camp sites to the river



Nearby Recreation

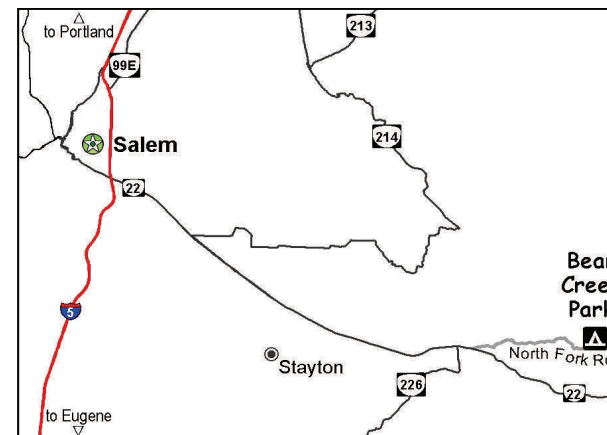
- North Fork Park, 6 miles downstream and Salmon Falls, 5 miles upstream are riverside day-use areas managed by Marion County Parks.
- Three Pools, 12 miles upstream is located within the Opal Creek Wilderness area.

Park Rules & Regulations

PLEASE OBSERVE THE FOLLOWING RULES THAT HAVE BEEN ADOPTED TO HELP MAKE YOUR PARK VISIT SAFE AND ENJOYABLE (M.C. ORD. - 1245) :

- Day Use Area opens to the public at 8:00 a.m. and closes at sunset
- No person shall possess or consume any intoxicating beverage of any kind
- Guns or similar devices, fireworks and other dangerous materials are not allowed in the park
- Dogs must be on a leash and under control at all times and owners are responsible for picking up after their dogs
- Fire Restrictions: Outdoor cooking fires must be in a fireplace, barbeque pit or camp stove used safely in designated picnic or cooking areas

Please help to keep Marion County Parks clean



BEAR CREEK PARK and CAMPGROUND



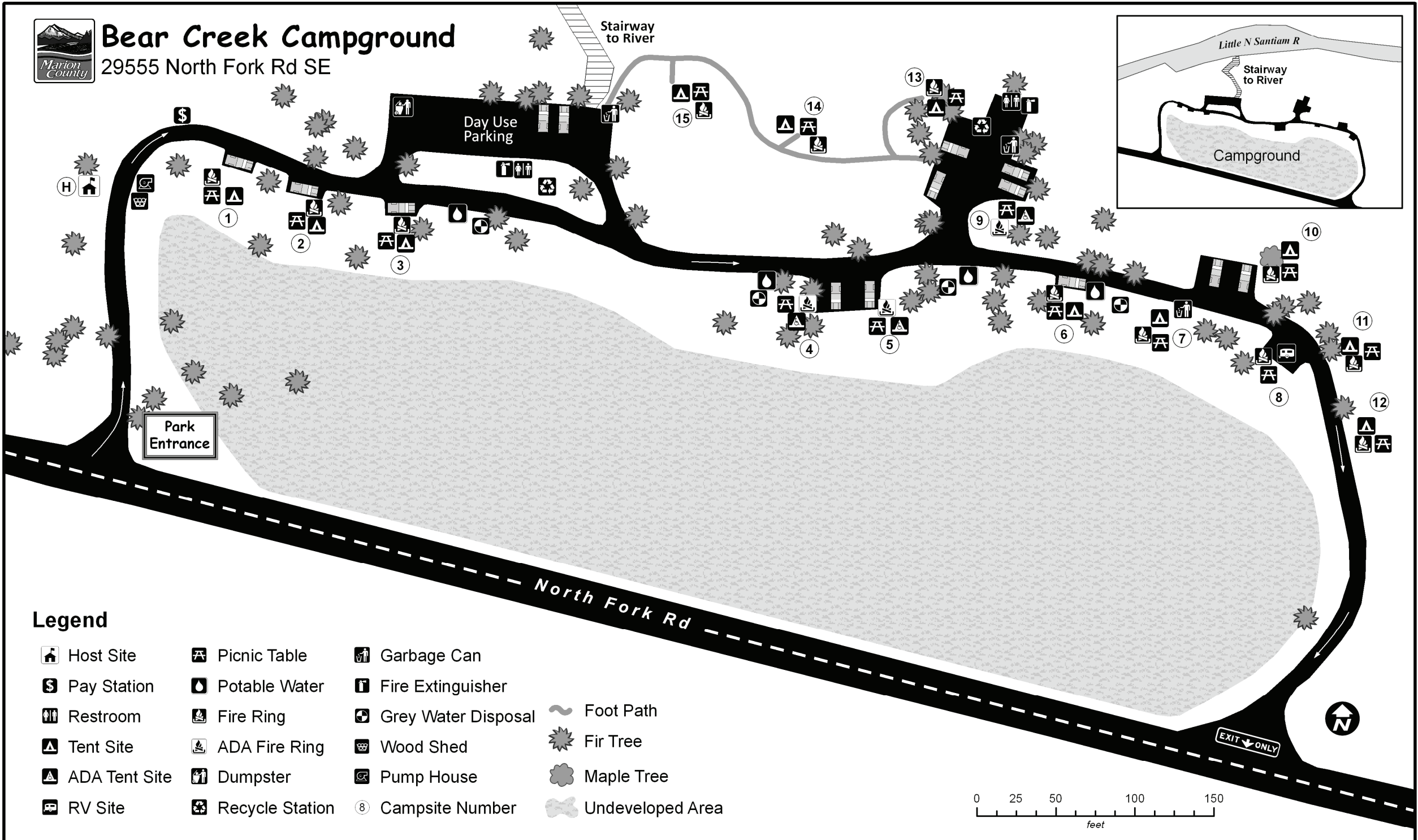
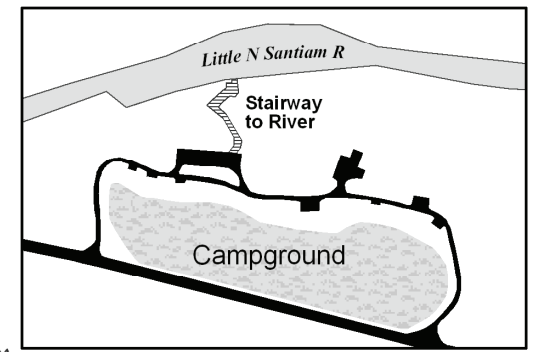
Marion County Parks
5155 Silverton Road NE
Salem, OR 97305
(503) 588-5036 Fax (503) 588-7970
www.co.marion.or.us/PW/Parks



Bear Creek Campground

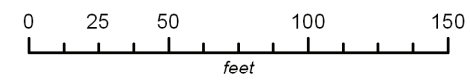
29555 North Fork Rd SE

Stairway to River



Legend

- | | | | |
|---------------|-----------------|---------------------|------------------|
| Host Site | Picnic Table | Garbage Can | Foot Path |
| Pay Station | Potable Water | Fire Extinguisher | Fir Tree |
| Restroom | Fire Ring | Grey Water Disposal | Maple Tree |
| Tent Site | ADA Fire Ring | Wood Shed | Undeveloped Area |
| ADA Tent Site | Dumpster | Pump House | |
| RV Site | Recycle Station | Campsite Number | |



Map Disclaimer: Maps made available to the public by Marion County are not legally recorded maps nor surveys and are not intended to be used as such. Nor should they be used for navigational, tracking or any other purpose requiring exacting measurement of distance or direction or precision in the depiction of geographic features. The data provided hereon may be inaccurate or out of date and any person or entity who relies on said information for any purpose whatsoever does so solely at his or her own risk. In no way does Marion County warrant the accuracy, reliability or timeliness of any of the data provided on these maps. To report any errors or discrepancies or if additional information is desired please contact: GIS@co.marion.or.us.