

Appendix #1

2012 Ambulance Service Areas and City Limits Map

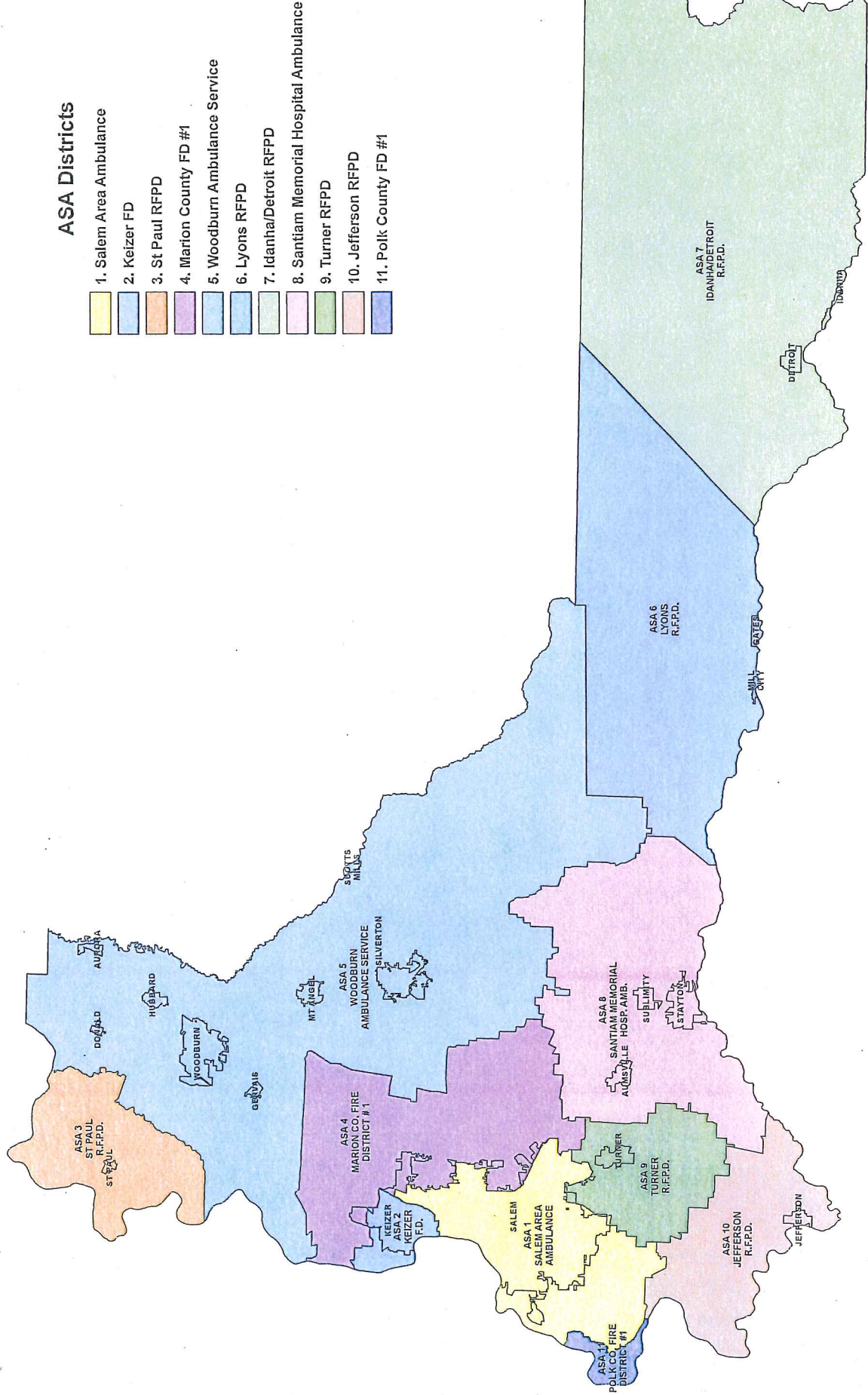


2012 Ambulance Service Areas and City Limits Map



Date: 3/19/2012

Prepared By: Patiger
Project: \GIS\Projects\Emergency\MapDocs\11\MapDocs\11_ASA_CityLimits.mxd



ASA Districts

- 1. Salem Area Ambulance
- 2. Keizer FD
- 3. St Paul RFPD
- 4. Marion County FD #1
- 5. Woodburn Ambulance Service
- 6. Lyons RFPD
- 7. Idanha/Detroit RFPD
- 8. Santiam Memorial Hospital Ambulance
- 9. Turner RFPD
- 10. Jefferson RFPD
- 11. Polk County FD #1

Appendix #2

2012 Response Time Zones Map

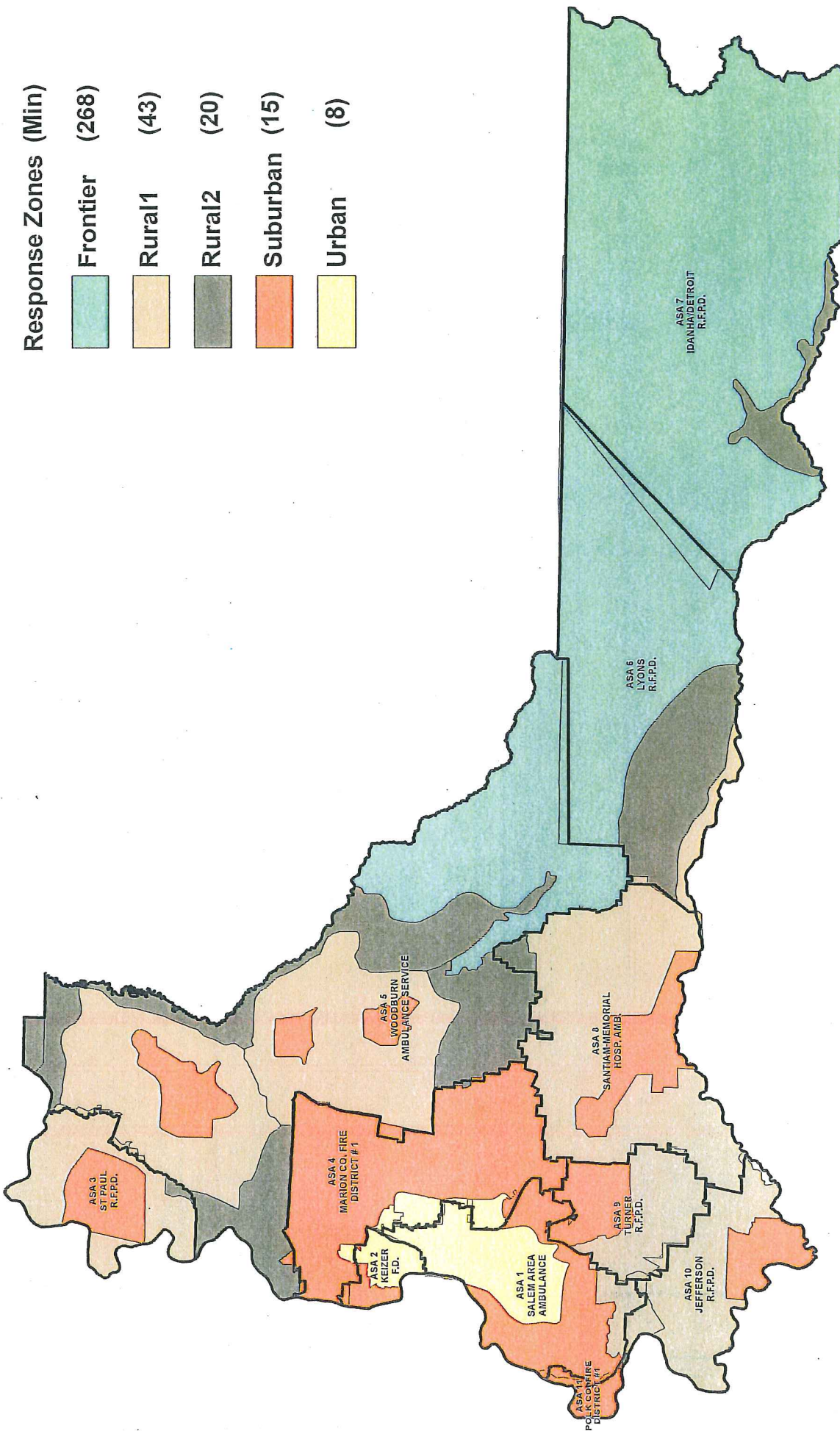


2012 Response Time Zones Map



Date: 3/19/2012

Prepared By: shengr
Project: USARFAC/Response/Map/ASAs/2012/ResponseTimeZonesMap



Response Zones (Min)

- Frontier (268)
- Rural1 (43)
- Rural2 (20)
- Suburban (15)
- Urban (8)

Appendix #3

2012 Fire Districts and 911 Call Centers (PSAP's) Map

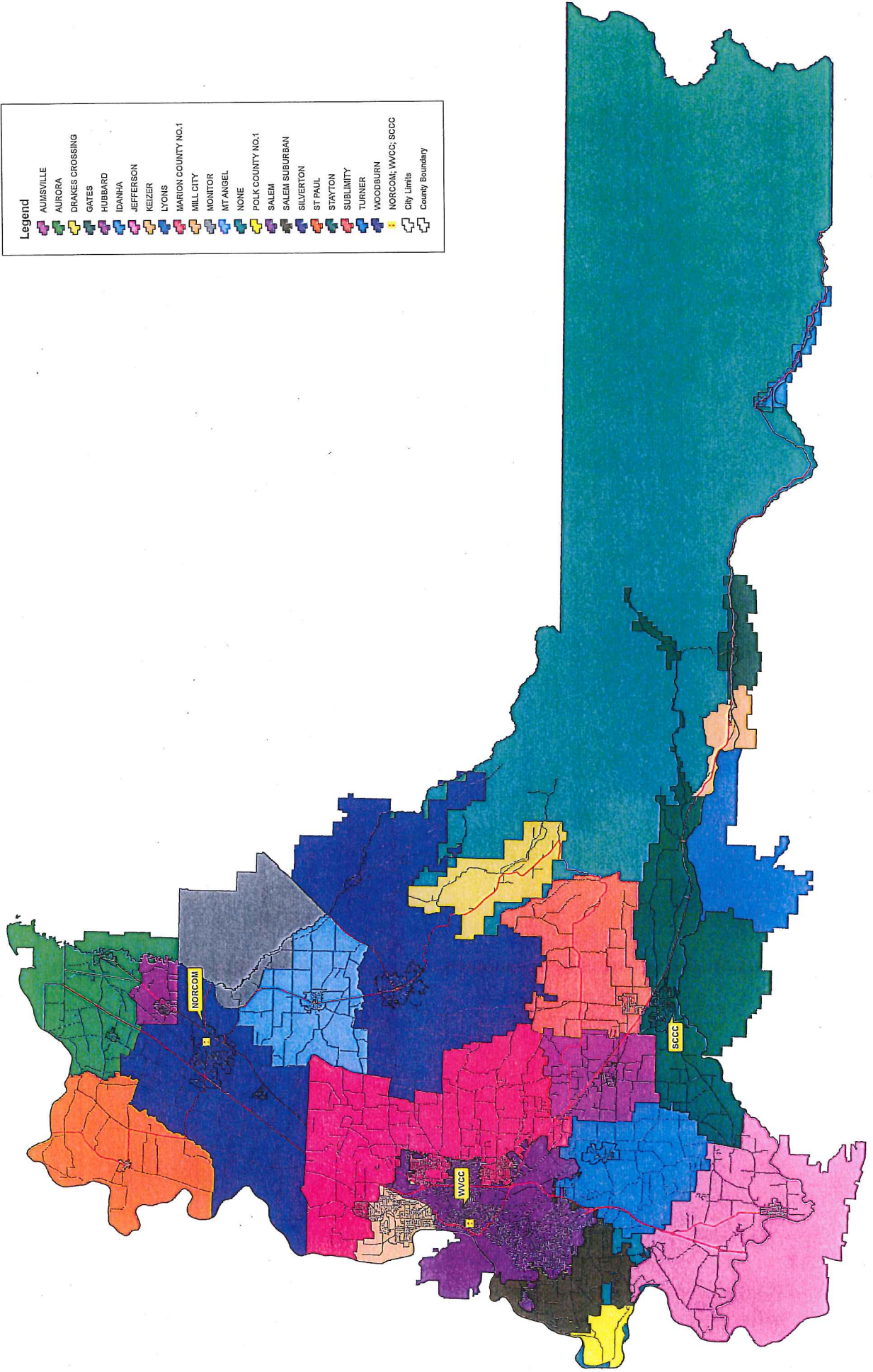


2012 Fire Districts and 911 Call Centers (PSAP's) Map



Date: 3/19/2012

Prepared by: [unreadable]
[unreadable]



Appendix #4

2012 Public Safety Answering Points Dispatch Areas Map



2012 Public Safety Answering Points Dispatch Areas Map



Date: 3/19/2012
Prepared by: gshen
Project: USDP/Project/Answering Points/Map/Dispatch Areas/Answering Points

