

### Chip Seals, 0-9's & 0-11 History - 1990 thru 2003

Road #	Road Name	From	To	Length Ft.	Length Mi.	Width	FC	Oil in Gal.	1/2 in.rock Tons	3/8 in.rock Tons	Vendor
<b>YEAR 2003</b>											
843B&C	Delaney Rd.	Enchanted Wy	Turner Sand & Gravel	12,793	2.42	32/22	A	16,046		628.38	Walling
749	70th Ave NE	Dunsmere St	State St	6,916	1.31	20	R	6,148		255.22	Walling
79	Victor Point Rd	Fox Ln	Drift Creek Rd	15,353	2.91	20	R	13,647		584.82	Windsor
774	Timber Trail NE	Powers Creek Lp	South Abiqua Rd	12,988	2.46	20	R	11,545		459.08	Windsor
6316	River Bend Dr	Abiqua Rd	Cul-De-Sac	1,780	0.34	21	R	1,661		77.23	Windsor
6314	Shady Oak Ln	Abiqua Rd	Cul-De-Sac	1,337	0.22	22	R	1,307		52.47	Windsor
653	Quarry Rd	Hobart Rd.	End of Pavement	4,382	0.83	20	R	3,895		129.15	Windsor
646	Downs Rd	Mt. Angel Hwy	State Hwy. 214	4,804	0.91	20	R	4,270		215.55	Windsor
51F	Howell Prairie Rd	Nusom Rd	Rambler Dr	5,808	1.11	20	C	5,163		245.26	Windsor
94B	Perkins St	62nd Ave	65th Ave	1,214	0.23	22	C	1,187		48.71	Windsor
94	62nd Ave	Perkins St	Hazel Green Rd	6,494	1.23	22	C	6,350		245.49	Windsor
52C&D	Hazel Green Rd	Cordon Rd	75th Ave	11,563	2.19	30	A	15,417		518.67	Windsor
24A	Wheatland Rd	Keizer City Limits	Brooklake Rd	5,227	0.99	32	C	7,434		254.83	Windsor
36A&B	River Rd. N	Keizer City Limits	Brooklake Rd	10,344	1.96	34	A	15,631		526.84	Windsor
7A&B	St. Louis Rd.	French Prairie Rd	Gervais City Limits	18,384	3.48	20	C	16,341		506.38	Windsor
403	Mission Rd.	Riverside Dr.	State Hwy. 219	6,072	1.15	20	R	5,397		184.11	Windsor
422	Arndt Rd.	Schultz Rd	2nd Street	3,068	0.58	22	C	3,000		133.49	Windsor
423	Schultz Rd	Arndt Rd	Butteville Rd	3,245	0.61	20	R	2,884		78.44	Windsor
				<b>131,772</b>	<b>24.93</b>			<b>137,323</b>		<b>5144.12</b>	
<b>DOUBLE CHIPS</b>											
8	St. Paul Hwy.	Butteville Rd.	Arbor Grove Rd	7,708	2.92	22	C	18,841	331.19	274.14	Windsor
735	Lardon Rd.	Silverton Rd	Howell Prairie Rd	21,120	8.01	20	C	39,853	1057.79	639.26	Walling
871C2	Leverman Rd SE	Albus Rd	Dead End	2,674	1.02	20	R				
				<b>31,502</b>	<b>11.95</b>			<b>58,694</b>	<b>1,388.98</b>	<b>913.40</b>	
<b>Hot Oil Chip Seal</b>											
97	Cordon Rd NE	Silverton Rd	Hazel Green Rd	12,694	2.41	34	A	18,638		375.72	Walling
26	Silverton Rd NE	48th Avenue	Cordon Rd	1,652	0.31	72	A	4,657		120.41	Walling
				<b>14,346</b>	<b>2.72</b>			<b>23,295</b>		<b>496.13</b>	
<b>03 Final Totals &gt;&gt;&gt;</b>				<b>177,620</b>	<b>39.60</b>			<b>219,312</b>	<b>1,388.98</b>	<b>6,553.65</b>	
Road #	Road Name	From	To	Length Ft.	Length Mi.	Width	FC	Oil in Gal.	1/2 in.rock Tons	3/8 in.rock Tons	Vendor
<b>YEAR 2002</b>											

412A	Kinns Ln	Arbor Grove Rd	Dead End	5282	1.01	20	R	4,693	206	Windsor
8F	French Prairie Rd	McKay Rd	Champoeg Rd	6,283	1.19	30	C	8,377	368	Windsor
415A	Case Rd	St. Paul Hwy	Yergen Rd	11,035	2.09	22	R	10,790	474	Windsor
11A	Boones Ferry Rd	Ehlen Rd	Arndt Rd	10,600	2.01	22	C	10,364	456	Windsor
531	Shank Rd	Whiskey Hill Rd	Carl Rd	2,534	0.48	20	R	2,256	99	Windsor
446A	Painter Lp	Whiskey Hill Rd	Carl Rd	4,488	0.85	20	R	3,989	175	Windsor
9	Whiskey Hill Rd	East J Street	Clack. County Line	13,041	2.47	22	A	12,712	561	Windsor
531A	Carl Rd	State Hwy 99E	End of Pavement	7,761	1.47	20	R	6,899	303	Windsor
505C	Crosby Rd	I-5 Overpass	Boones Ferry Rd	3,696	0.71	20	C	3,285	144	Windsor
419A	Sleepy Hollow Rd	Crosby Rd	Butteville Rd	8,078	1.53	20	R	7,180	316	Windsor
508B	Mountain View Ln	Crosby Rd	Dead End	2,563	0.48	20	R	2,278	100	Windsor
526A&B	Concomly Rd	N. River Rd	State Hwy 99E	18,532	3.51	22	R	18,120	797	Windsor
17C	Mt.Angel-Scotts Mills	State Hwy 213	Meridian Rd	7,920	1.51	22	C	7,744	341	Windsor
49C	Hook Rd	114th Ave	Mt. Angel Hwy	5,808	1.11	18	R	4,646	216	Windsor
18B	Mt.Angel Hwy	Downs Rd	Mt. Angel City Limits	7,339	1.39	28	A	9,133	402	Windsor
634	Nusom Rd	Howell Prairie Rd	Mt. Angel Hwy	16,631	3.14	19	R	16,560	637	Windsor
52B	Hazel Green Rd	City Limits	Cordon Rd	3,360	0.64	32	A	4,779	209	Windsor
613B	Quinaby Rd	N. River Rd	State Hwy 99E	8,870	1.68	18	R	7,490	329	Windsor
				<b>143,821</b>	<b>27.27</b>			<b>141,295</b>	<b>6133</b>	

**DOUBLE CHIPS**

544	McKee School Rd	Monitor- McKee Rd	State Hwy 214	9,609	3.64	20	R	21,567	406	374	Morse
539	Union School Rd	State Hwy 214	Killiam Rd	9,504	3.62	20	R	21,965	401	370	Morse
416	Arbor Grove Rd	State Hwy 219	McKay Rd	27,085	10.26	22	R	65,103	1,212	1,116	Morse
				<b>46,198</b>	<b>17.52</b>			<b>108,635</b>	<b>2,019.00</b>	<b>1,860.00</b>	

**02 Final Totals >>> 190,019 44.79 249,930 2,019.00 7,993.00**

Road #	Road Name	From	To	Length Ft.	Length Mi.	Width FC	Oil in Gal.	1/2 in.rock Tons	3/8 in.rock Tons	Vendor
<b>YEAR 2001</b>										
882E	Basl Hill Rd	Coon Hollow Rd	Fern Ridge Rd	8,485	1.61	22	R	9,334	415	Stayton
882D	Coon Hollow Rd	170th Ave	Basl Hill Rd	8,026	1.52	22	R	8,829	392	Stayton

81G	Coon Hollow Rd	1100' W. of 170th	170th Ave	1,100	0.02	22	R	1,210	54	Stayton	
878	Carter Rd	Triumph Rd	State Hwy 214	7,421	1.41	22	R	8,163	363	Stayton	
882A&B	Triumph Rd	Carter Rd	170th Ave	7,472	1.41	22	R	8,219	365	Stayton	
878B	Triumph Rd	House #14998	Carter Rd	4,865	0.92	22	R	5,351	238	Stayton	
882C	170th Ave	Triumph Rd	Coon Hollow Rd	3,352	0.63	22	R	3,687	164	Stayton	
878-B	Boedigheimer Rd	Coon Hollow Rd	Triumph Rd	4,929	0.93	22	R	4,819	211	Stayton	
82E	Fern Ridge Rd	State Hwy 22	Spenner Rd	10,560	2.01	20	R	9,387	411	Stayton	
761	Quall Rd	Madrona Heights	State Hwy 214	4,804	0.91	19	R	4,057	177	Walling	
80	Riches Rd	Victor Point Rd	Cascade Hwy	16,684	3.15	19	R	14,089	616	Walling	
865	Waldo Hills Dr	Cascade Hwy	State Hwy 214	17,122	3.24	22	R	16,742	732	Walling	
858B	75th Ave SE	Mill Creek Rd	Olney Rd	4,504	0.85	22	R	4,404	193	Stayton	
29A	Mill Creek Rd	Railroad Tracks	Golf Club Rd	10,981	2.07	33	A	16,106	705	Stayton	
861B	Little Rd	70th Ave	West Stayton Rd	11,985	2.26	20	R	10,653	466	Stayton	
86A	Shaff Rd	W.Stayton Rd	Golf Club Rd	15,469	2.93	22	C	15,125	602	Stayton	
3B	Marion Rd	McRobbins Ln	Shaff Rd	10,879	2.06	32	C	15,472	677	Stayton	
945	Santiam Lp	Stayton Rd	Stayton Rd	6,790	1.28	21	R	6,337	277	Stayton	
946	Belden Dr	Stayton Rd	West Stayton Rd	3,643	0.69	18	R	2,915	128	Stayton	
40A	W.Sayton Rd	Darley Rd	Tegan Ln	2,640	0.51	20	C	2,347	103	Stayton	
32A	W.Sayton Rd	Tegan Ln	Stayton Rd	4,065	0.77	22	C	3,975	174	Stayton	
843C	Delaney Rd	Battlecreek Rd	2nd Bridge in Turner	8,845	1.67	22	A	8,650	378	Walling	
41A	Cloverdale Dr	Enchanted Wy	Parrish Gap Rd	12,830	2.42	20	R	11,405	500	Walling	
923	Salamander Rd	Cemetery Hill Rd	End of Pavement	4,509	0.85	22	R	4,409	193	Walling	
907	Wintel Rd	Marlatt Rd	Joregenson Rd	8,976	1.17	20	R	7,979	349	Walling	
904	Marlatt Rd	Wintel Rd	Talbot Rd	5,755	1.08	20	R	516	224	Walling	
906A	Riverside Rd S	S. River Rd	Wood Bridge	12,196	2.31	20	C	10,841	474	Walling	
8324	Arbordale Dr	62nd Ave	Cul-de-Sac	1,108	0.21	20	R	985	45	Walling	
8328	Terry Ct	75th Ave	Cul-de-Sac	950	0.18	20	R	845	40	Walling	
8336	Jeanne Ct	Dumore Dr	Cul-de-Sac	422	0.08	20	R	375	17	Walling	
				<b>221,367</b>	<b>41.15</b>			<b>217,226</b>	<b>9,683</b>		
Road #	Road Name	From	To	Length Ft.	Length Mi.	Width FC	Oil in Gal.	1/2 in.rock Tons	3/8 in.rock Tons	Vendor	
	<b>YEAR 2001 (cont.)</b>										
	<b>0-11's</b>										
779B	Abiqua Rd NE	300' S. of Steel Bridge	Milk Ranch Rd	8,351	1.58	22	R	31,757	808	379	Walling
				<b>8,351</b>	<b>1.58</b>	<b>22</b>		<b>31,757</b>	<b>808</b>	<b>379</b>	
	<b>0-9's</b>										
779A	Abiqua Rd NE	Briar Knob Rd	300' S. of Steel Bridge	9,276	1.75	20	R	38,812	987	462	Walling

851A	Harpole Dr SE	74th Avenue	82nd Avenue	3,390	0.64	19	R	9,498	207	178	Walling
851B	82nd Avenue SE	Harpole Dr SE	Macleay Rd	4,665	0.88	19	R	9,985	468	124	Walling
8347	78th Avenue SE	Harpole Dr SE	Cul-de-Sac	1,213	0.22	20	R	3,200	124	78	Walling
8331	Pudding Creek Dr	74th Avenue	82nd Avenue	4,488	0.85	20	R	10,617	473	128	Walling
				<b>23,032</b>	<b>4.34</b>			<b>72,112</b>	<b>2,259</b>	<b>970</b>	

**01 Final Totals >>> 252,750 47.07 321,095 3,067 1,349**

**YEAR 2000**

12D	Case Rd	Champoeg Rd	Yergen Rd	7,075	1.34	22	R	6,918		259	Morse Bros
420	Olmstead Rd	Butteville Rd	Yergen Rd	10,560	2.01	20	R	9,387		352	Morse Bros
432A&B	Boones Ferry Rd	Broadacres Rd	Feller Rd	9,768	1.85	28	C	12,156		456	Morse Bros
70	Woodburn-Hubbard Rd	1000' S of Crosby Rd	825' S of J Street	8,025	1.52	22	C	7,847		294	Morse Bros
505-A	Harmony Ln	Crosby Rd	Cul-de-Sac	529	0.11	20	R	470		18	Morse Bros
501A&B	Mahony Rd	N. River Rd	French Prairie Rd	21,120	4.01	22	R	20,651		774	Morse Bros
546	Howell Prairie Rd	State Hwy 99E	Mt.Angel-Gervais Rd	9,240	1.75	20	C	8,213		308	Morse Bros
6203	Ramp Rd	State Hwy 99E	Dead End	2,481	0.47	18	R	2,481		93	Morse Bros
24C&D	Wheatland Rd	Matheny Rd	Trout St	11,986	2.27	28	C	14,917		387	Morse Bros
24B	Wheatland Rd	Trout St	Brooklake Rd	4,858	0.92	32	C	6,909		259	Morse Bros
640C	Marquam Rd	Mt.Angel C / L	Meridian Rd	11,510	2.18	20	C	10,231		384	Morse Bros
17A&B	East College Rd	Humpert Ln	Meridian Rd	12,196	2.31	20	C	10,841		406	Morse Bros
643	Humpert Ln	Hook Rd	E. College Rd	6,811	1.29	22	R	6,660		250	Morse Bros
Road #	Road Name	From	To	Length Ft.	Length Mi.	Width	FC	Oil in Gal.	1/2 in.rock	3/8 in.rock	Vendor

**YEAR 2000 (cont.)**

644	Hook Rd	Humpert Ln	Downs Rd	1,795	0.34	22	R	1,755	66	Morse Bros
649	James St	Florida St	Hobart Rd	3,062	0.57	20	R	2,722	102	Morse Bros
635	Scism Rd	Hazel Green Rd	Nusom Rd	10,666	2.02	22	R	10,429	391	Walling
728	64th Place	Silverton Rd	Juniper St	3,493	0.66	20	R	3,105	116	Walling
734B	81st Avenue	Lardon Rd	Silverton Rd	7,920	1.51	19	R	6,688	251	Walling
735	Lardon Rd	Cordon Rd	Silverton Rd	475	0.09	20	C	422	16	Walling
21C&D	Sunnyview Rd	Cordon Rd	82nd Ave	16,350	3.11	20	C	14,533	545	Walling
848	62nd Ave	Macleay Rd	Culver Dr	2,904	0.55	24	C	3,098	116	Walling
849B	Culver Dr	Deer Park Dr	Gannon St	1,607	0.31	20	C	1,428	54	Walling
849C	Gannon St	Culver Dr	71st Ave	4,060	0.77	20	C	3,609	135	Walling
849D&E	71st Avenue	Gannon St	72nd Ave	6,599	1.25	20	C	5,866	219	Walling
849F	72nd Avenue	71st Ave / Overpass	Aumsville Hwy	1,275	0.24	20	C	1,133	43	Walling
8350	Lofty Lp	Aumsville Hwy	Aumsville Hwy	2,112	0.41	22	R	2,065	77	Walling
856	Gath Rd	Witzel Rd	Jenniches Rd	7,075	1.34	20	C	6,289	236	Walling
872	Bates Rd	West Stayton Rd	Bishop Rd	5,069	0.96	19	R	4,280	161	Stayton
870B	Bishop Rd	Bates Rd	Mill Creek Rd	2,112	0.41	18	R	1,690	63	Stayton
871AA	Golf Club Rd	Sublimity Rd	Stienkamp Rd	977	0.18	22	C	955	36	Stayton
969	Wilco Rd	Shaff Rd	Stayton Rd	4,541	0.86	28	A	5,651	212	Stayton
995	Picard Place	Valley View Rd	Cul-de-Sac	1,478	0.27	20	R	1,314	49	Stayton
39	Talbot Rd	Buena Vista Rd	Marlatt Rd	13,728	2.61	20	C	12,203	458	Walling
982	Lake Dr	Liberty Rd	Oak Dr	4,752	0.89	20	R	4,224	158	Walling
54D&E	Liberty Rd	Ankeny Hill Rd	Bates Rd	15,480	2.93	20	C	13,760	516	Walling
54F	Liberty Rd	Bates Rd	Hylo Rd	2,940	0.56	32	A	4,81	157	Walling
54A	Old Liberty Rd	Cole Rd	Liberty Rd	1,848	0.35	18	R	1,478	55	Walling
8341	Saghalie Dr	Concomly Dr	Concomly Dr	5,438	1.03	21	R	5,075	190	Walling
8377	Kwonesum Ct	Saghalie Dr	Cul-de-Sac	1,329	0.25	22	R	1,291	48	Walling
8362	Kalalaka Cir	Saghalie Dr	Cul-de-Sac	1,056	0.19	20	R	939	35	Walling
8342	West Nanitch Cir	Saghalie Dr	Cul-de-Sac	580	0.09	20	R	515	19	Walling
8342	East Nanitch Cir	Saghalie Dr	Cul-de-Sac	686	0.12	20	R	610	23	Walling
8340	Concomly Dr	Skyline Dr	Kloshe Ct	7,226	1.37	22	R	7,065	265	Walling
808-A	Ballyntine Rd	Croisan Creek Rd	Dead End	6,567	1.19	20	R	5,837	219	Walling
808	Croisan Creek Rd	Kuebler Rd	Ballyntine Rd	1,278	0.24	20	R	1,136	43	Walling
846	36th Avenue SE	Wiltsey Rd	Boone Rd	5,289	1.01	18	R	4,224	158	Walling

**267,926      50.71      217,226      9,683**

Road #    Road Name    From    To    Length Ft.    Length Mi.    Width FC    Oil in Gal.    1/2 in.rock Tons    3/8 in.rock Tons    Vendor

**YEAR 2000 (cont.)**

0-9's								1/2 to 3/4		
655-B	Valley View Rd NE	Evans Valley Rd	State Hwy 213	7,656	1.45	19	R	20,053	781	189
667	Madronna Heights Dr	Quall Rd	Evans Valley Rd	4,329	0.82	19	R	11,340	441	107
				<b>11,985</b>	<b>2.27</b>			<b>31,393</b>	<b>1,222</b>	<b>296</b>

**00 Final Totals >>> 279,911 52.98 248,619 1,222 9,979**

**YEAR 1999**

10E	Boones Ferry Rd	Donald Rd	Ehlen Rd	3,696	0.69	22	C	3,480	101	Morse Bros
10D	Donald Rd	Grim Rd	Boones Ferry Rd	4,910	0.92	22	C	4,520	131	Morse Bros
61A	Donald Rd	Yergen Rd	.4 mi. East of Yergen Rd	2,165	0.41	20	C	1,850	54	Morse Bros
13	Champoeg Rd	Riverside Rd	State Hwy 219	9,346	1.77	20	R	7,850	230	Morse Bros
402	Ray Bell Rd	Beg. Of Pavement	Champoeg Rd	7,075	1.33	22	R	6,775	192	Morse Bros
36D	N. River Rd	Matheny Rd	French Prairie Rd	8,712	1.65	28	A	10,250	300	Morse Bros
611D	Pueblo Avenue	South End of Pavement	Brooklake Rd	800	0.15	24	R	850	24	Morse Bros
611B&C	Pueblo Avenue	Brooklake Rd	Rockdale St	520	0.09	32	R	720	23	Morse Bros
611A	Riverton Avenue	Pueblo Avenue	State Hwy 99E	1,056	0.19	24	R	1,150	32	Morse Bros
72A	Checkerboard Rd	State Hwy 99E	Douglas St	4,858	0.92	20	C	4,100	101	Morse Bros
543B	Monitor-McKee Rd	Baron Rd	State Hwy 214	10,613	2.01	20	R	8,900	260	Morse Bros
49	Saratoga Dr	Howell Prairie Rd	Hook Rd	14,203	2.68	20	R	11,750	349	Morse Bros
633	North Howell Rd	Nusom Rd	Saratoga Dr	5,544	1.05	20	R	4,650	136	Morse Bros
649A	Hobart Rd	Mt. Angel Hwy	State Hwy 214	8,290	1.57	20	C	6,950	203	Morse

Road #	Road Name	From	To	Length Ft.	Length Mi.	Width	FC	Oil in Gal.	1/2 in.rock Tons	3/8 in.rock Tons	Vendor
654	Abiqua Rd	Meridian Rd	State Hwy 213	4,857	0.91	20	C	4,050		119	Bros Morse
639	Brush Creek Rd	Silverton Rd	Hazel Green Rd	6,119	1.15	22	R	5,750		165	Bros Morse
761C	Forest Ridge Rd	Quall Rd	State Hwy 214	2,376	0.45	20	R	2,000		58	Stayton
46B	Drift Creek Rd	Lewis Cemetery Rd	Victor Point Rd	20,192	3.82	20	R	16,800		496	Stayton
34B	Cascade Hwy	Kaufman Rd	Westfield St	13,674	2.58	25	A	14,600		420	Stayton
<b>1999 (Cont.)</b>											
34A	Cascade Hwy	Sunnyview Rd	Kaufman Rd	9,400	1.78	28	A	11,000		323	Stayton
42E	Cascade Hwy	Waldo Hills Dr	Doerfler Rd	5,754	1.68	28	A	6,800		198	Stayton
42B	Cascade Hwy	#8244 Cascade Hwy	#7122 Cascade Hwy	5,859	1.11	28	A	7,000		201	Stayton
42A	Cascade Hwy	Starr St	#8244 Cascade Hwy	1,214	0.22	33	A	1,700		50	Stayton
867	Brownell Rd	Shaw Hwy	State Hwy 214	6,917	1.31	20	C	5,740		170	Stayton
40C	W. Stayton Rd	Shaff Rd	Main St (Aumsville)	11,610	2.19	20	C	9,800		285	Stayton
67	Darley Rd	Marion Rd	West Stayton Rd	10,084	1.89	20	R	8,400		248	Stayton
35B&C	Jefferson - Marion Rd	Parrish Gap Rd	Stayton Rd	17,266	3.27	22	A	16,200		466	Stayton
32B	Stayton Rd	West Stayton Rd	Wilco Rd	10,348	1.95	22	A	9,700		280	Stayton
817D	Bates Rd	Cole Rd	Rosedale School	3,700	0.71	20	R	3,100		91	Walling
817C	Bates Rd	Rosedale School	Liberty Rd	1,000	0.18	30	R	1,260		37	Walling
802B	Vitae Springs Rd	House # 4352	Skyline Rd	9,000	1.71	20	C	7,550		221	Walling
25	Battlecreek Rd	Delaney Rd	Salem C/ L	11,880	2.25	22	C	11,000		297	Walling
857A	Witzel Rd	Mill Creek Rd	Gath Rd	9,451	1.78	22	C	8,850		255	Walling
749A2	Dunsmere St	70th Ave	Macleay Rd	519	0.09	20	R	445		13	Walling
22C	State Street	Cordon Rd	63rd Ave	6,811	1.28	32	A	9,140		267	Walling
44	Sunnyview Rd	Howell Prairie Rd	Railroad Crossing	1,795	0.33	20	C	1,525		44	Walling
				<b>251,614</b>	<b>48.07</b>			<b>236,205</b>		<b>6,840</b>	
<b>0-11's</b>											
772	Seminole Rd	State Hwy 214	Dead End	3,771	0.71	20	R	14,405	1/2 to 3/4	386	139
9006	South Summitt Ln	Summitt Loop	Dead End	728	0.13	21	R	2,163		93	19
746B&C	63rd Avenue NE	State Street	Sunnyview Rd	11,087	2.09	19	R	34,777		1,501	309
				<b>15,586</b>	<b>2.93</b>			<b>51,345</b>		<b>1,980</b>	<b>467</b>

**99 Final Totals >>> 267,200 51.00 287,550 1,980 7,307**

Road #	Road Name	From	To	Length Ft.	Length Mi.	Width FC	Oil in Gal.	1/2 in.rock Tons	3/8 in.rock Tons	Vendor
<b>YEAR 1998</b>										
967B	Gates Hill Rd	Maple St	2800' N. of Maple St	2,800	0.53	24 R	2,400		134	Stayton
84B	North Fork Rd	State Hwy 22	Pioneer Rd	5,808	1.09	22 C	4,300		252	Stayton
960A	North Fork Rd	Pioneer Rd	Cement Bridge	26,558	5.02	20 R	17,750		1,040	Stayton
960B	North Fork Rd	Cement Bridge	Steel Bridge	26,716	5.05	20 R	17,800		1,046	Stayton
31i	Ferry Rd	State Hwy 22	State Hwy 226	8,553	1.61	20 R	5,700		336	Stayton
79A	Victor Point Rd	Waldo Hills Dr	State Hwy 214	9,979	1.88	22 R	7,350		431	Stayton
42F	Cascade Hwy	Doerfler Rd	Sunnyview Rd	10,454	1.97	28 A	9,800		574	Stayton
42C	Cascade Hwy	House #7122	State Hwy 214	5,755	1.08	28 A	5,400		317	Stayton
29	Sublimity Rd	Golf Club Rd	Sublimity C / L	5,033	0.95	28 A	4,700		277	Stayton
874	Sherman Rd	State Hwy 214	Stienkamp Rd	10,876	2.05	20 R	7,200		427	Stayton
928	70th Ave SE	Marion / Shaff Rd	Mill Creek Rd	12,830	2.42	20 R	8,560		503	Stayton
906B	Riverside Rd	Wood Bridge	Skyline Rd	7,444	1.89	20 R	4,975		293	Walling
906C	Riverside Rd	Skyline Rd	Sidney Rd	10,507	1.98	20 R	7,000		412	Walling
2 A&B	Ankeny Hill Rd	Liberty Rd	State Hwy 99E	17,054	3.22	20 C	11,325		668	Walling
811B-C-D	Skyline Rd	Concomly Rd	Vitae Springs Rd	14,730	2.78	22 C	9,750		810	Walling
55	Skyline Rd	Vitae Springs Rd	Salem C / L	3,115	0.58	28 C	2,900		162	Walling
8315	54th Ct SE	Lipscomb St	Dead End	1,056	0.21	20 R	720		43	Walling
8317	56th Ct SE	Lipscomb St	Dead End	422	0.07	20 R	285		18	Walling
8320	60th Ct SE	Lipscomb St	Cul-de-Sac	792	0.15	20 R	530		33	Walling
8366	76th Avenue	Olney St	House # 6725	1,795	0.33	20 R	1,200		73	Walling
8296	Nathan St	76th Ave	Dead End	1,320	0.25	20 R	865		54	Walling
88B	Shaw Hwy	State Hwy 22 R/W	State Hwy 214	8,518	1.61	20 C	5,700		335	Walling
854E	Jordan St	Howell Prairie Rd	State Hwy 214	6,494	1.22	20 R	4,330		256	Walling
8335	Edcliff Ct	Dumore Dr	Cul-de-Sac	792	0.15	20 R	530		33	Walling
8313	83rd Street SE	Jordan St	End of Pavement	2,798	0.52	22 R	2,050		122	Walling
8314	Wagner Ct	83rd St	Cul-de-Sac	1,478	0.28	22 R	1,100		65	Walling
89A	Aumsville Hwy	Juntura St	72nd Ave	10,348	1.95	28 C	9,600		568	Walling
8329	Charleston Dr	Aumsville Hwy	Dead End	1,900	0.35	20 R	1,250		76	Walling
8330	Christy Ct	Charleston Dr	Cul-de-Sac	369	0.06	20 R	260		16	Walling
851A	78th Avenue SE	Macleay Rd	Burton Place	1,161	0.21	20 R	800		47	Walling
23D&E	Macleay Rd	Cordon Rd	Howell Prairie Rd	20,750	3.92	22 C	14,600		894	Walling



Road #	Road Name	From	To	Length Ft.	Length Mi.	Width	FC	Oil in Gal.	1/2 in.rock Tons	3/8 in.rock Tons	Vendor
7531	Daleview Rd	Sandrodee Dr	Cul-de-Sac	1,072	0.19	20	R	615		39	Walling
7521	Sandrodee Dr	State St	Cul-de-Sac	2,006	0.37	20	R	1,355		80	Walling
<b>YEAR 1998 (cont.)</b>											
747A	Fruitland Rd	63rd Ave	69th Ave	2,904	0.55	22	R	2,250		110	Walling
747B	69th Avenue NE	Fruitland Rd	Conifer St	1,478	0.28	22	R	1,100		65	Walling
747C	Conifer St	69th Ave	Pudding Bridge	1,848	0.35	22	R	1,450		81	Walling
747D	Conifer St	Pudding Bridge	Howell Prairie Rd	6,019	1.13	20	R	4,050		237	Walling
64G	Fruitland Rd	Hampden Ln	63rd Ave	4,593	0.86	22	C	3,400		200	Walling
736B	Swegle Rd	Cordon Rd	Hampden Ln	2,640	0.49	20	C	1,750		105	Walling
26G	Shannon Rd	Silverton Rd	Hazel Green Rd	6,019	1.13	20	R	4,040		238	Silverton
629D	75th Avenue	Hazel Green Rd	Nutmeg St	3,383	0.64	20	R	2,250		134	Silverton
26B	Pine St (Silverton)	Mt. Angel Hwy	Silverton C / L	5,649	1.06	28	A	5,300		311	Silverton
660-A	Heinz Rd	Hazelnut Ridge Rd	Mt. Angel -Scotts Mills	5,348	1.01	20	R	3,700		214	Silverton
74D	Meridian Rd	Mt. Angel -Scotts Mills	Marquam Rd	6,494	1.22	20	C	4,340		256	Silverton
549C	Dominic Rd	Meridian Rd	Wagon Rd	3,009	0.56	20	R	2,005		119	Silverton
623	Duck Inn Rd	Waconda Rd	State Hwy 99E	10,560	1.99	20	R	7,000		415	Morse Bros.
433	Feller Rd	Butteville Rd	Boones Ferry Rd	12,936	2.45	20	R	8,625		507	Morse Bros.
408	Davidson Rd	River Rd	State Hwy 219	11,721	2.21	22	R	8,659		505	Morse Bros.
504	Matheny Rd	Wheatland Rd	Ferry Landing	2,780	0.51	20	C	1,750		105	Morse Bros.
602A	Waconda Rd	Wheatland Rd	N. River Rd	11,668	2.19	20	R	7,800		450	Morse Bros.
				<b>340,332</b>	<b>64.57</b>			<b>242,169</b>		<b>14,486</b>	
<b>0-11's</b>											
745	Caplinger Rd	Cordon Rd	Dead End	1,947	0.36	20	R	5,990	1/2 to 3/4 258	53	
8394	84th Place SE	Macleay Rd	End of Pavement	1,602	0.31	20	R	5,158	222	46	
8393	64th Place SE	Joseph St	Medina Ln	870	0.16	20	R	2,662	115	24	
8392	Nehalem St	Elmhurst Ave	Dead End	2,596	0.49	20	R	8,153	352	73	
				<b>7,015</b>	<b>1.32</b>			<b>21,963</b>	<b>947</b>	<b>196</b>	
<b>Outside Agency Work</b>											
ODOT	City of Turner Silver Falls Hwy	North Falls	Jasper Ln	31,000	5.87	21	A	24,800	1,273		Silverton
ODOT	State Hwy 219	Butteville Rd	French Prairie Rd	17,319	3.28	28	A	29,700	950	618	Morse Bros.

Road #	Road Name	From	To	48,319	9.15	54,500	2,223	618		
<b>98 Final Totals &gt;&gt;&gt;</b>				<b>395,666</b>	<b>75.04</b>	<b>318,632</b>	<b>3,170</b>	<b>15,300</b>		
				Length Ft.	Length Mi.	Width FC	Oil in Gal.	1/2 in.rock Tons	3/8 in.rock Tons	Vendor
<b>YEAR 1997</b>										
942-A	Hilton Ln	Woodpecker Dr	Stayton Rd	2,668	0.51	20 R	1,700		68	Morse Bros
942A&B	Woodpecker Dr	Stayton Rd	Marion Rd	8,523	1.61	20 R	5,700		218	Morse Bros
932	Marion Hill Rd	Marion Rd	End of Pavement	6,090	1.15	20 R	3,900		143	Morse Bros
931	Valley View Rd	Parrish Gap Rd	Duckflat Rd	5,832	1.11	22 R	4,400		158	Morse Bros
924BCD	Parrish Gap Rd	Vaughn Rd	Cloverdale Dr	27,052	5.12	19 C	18,050		664	Morse Bros
940A	Hunsaker Rd	Parrish Gap Rd	Marion Rd	10,694	2.02	22 R	8,050		289	Morse Bros
927-A	Hennies Rd	Wipper Rd	55th Ave	2,760	0.52	22 R	1,690		66	Morse Bros
927A	55th Ave SE	125' S. of Bear Ln	150' N. of Hennies Rd	1,305	0.24	20 R	1,318		41	Morse Bros
927-B	Bear Ln	55th Ave	Marion Rd	2,659	0.51	20 R	1,682		65	Morse Bros
861A	Little Rd	Marion Rd	70th Ave	5,292	1.01	19 R	3,925		150	Morse Bros
854A&B	Joseph St	Aumsville Hwy	71st Avenue	7,148	1.35	20 R	4,740		176	Morse Bros
76	Crooked Finger Rd	3rd St. (Scotts Mills)	Road Number # 782	12,284	2.32	22 C	6,550		248	Silverton
782A	Crooked Finger Rd	Road Number # 76	Old School House	18,270	3.46	22 C	15,100		469	Silverton
782B	Crooked Finger Rd	Old School House	End of Pavement	18,947	3.58	22 R	12,400		469	Silverton
783B	Ettlin Lp	Crooked Finger Rd	End of Pavement	950	0.18	22 R	740		25	Silverton
74E	Meridian Rd	Marquam Rd	Dominic Rd	5,292	1.01	20 C	3,600		130	Silverton
645	May Rd	Downs Rd	E. College Rd	3,546	0.67	19 R	2,650		100	Silverton
18A	Mt. Angel Hwy	Pine St / Hazelgreen	Downs Rd	11,118	2.11	28 A	10,350		383	Silverton
51F	Howell Prairie Rd	Nusom Rd	Rambler Dr	5,292	1.01	20 C	3,600		130	Silverton
26-A1	Indigo St	Silverton Rd	76th Ave	4,976	0.94	22 R	3,700		135	Silverton
729	60th Avenue NE	Silverton Rd	End of Pavement	2,434	0.46	20 R	1,625		60	Silverton Morse
615B	Perkins Rd	I-5 Overpass	State Hwy 99E	2,434	0.46	22 R	1,825		66	Bros
613A	Clearlake Rd	Keizer C / L	N. River Rd	2,376	0.45	19 R	1,525		57	Morse

51i	Howell Prairie Rd	Waconda Rd	Mt. Angel-Gervais Rd	7,835	1.48	22	C	5,250	193	Bros
51J	Mt. Angel-Gervais Rd	Howell Prairie Rd	State Hwy 99E	8,203	1.55	20	C	5,450	202	Morse
540	Belle Passi Rd	Boones Ferry Rd	State Hwy 99E	4,233	0.81	20	R	2,850	104	Bros
71B	Arbor Grove Rd	Deconinck Rd	State Hwy 214	6,723	1.27	19	R	4,920	182	Morse
417	Broadacres Rd	Arbor Grove Rd	Butteville Rd	7,253	1.37	22	R	5,350	196	Bros
8C	Broadacres Rd	Butteville Rd	Boones Ferry Rd	11,276	2.13	22	C	8,325	305	Morse
65C	Butteville Rd	St. Paul Hwy	Ehlen Rd	13,710	2.59	28	C	12,770	472	Bros
10C	Donald Rd	Grim Rd	I-5 Overpass	5,842	1.11	20	C	3,900	143	Morse
425B	Bents Rd	Ehlen Rd	Arndt Rd	8,098	1.53	24	C	7,550	239	Bros
				<b>241,115</b>	<b>45.64</b>			<b>175,185</b>	<b>6,346</b>	

Road #	Road Name	From	To	Length Ft.	Length Mi.	Width FC	Oil in Gal.	1/2 in.rock Tons	3/8 in.rock Tons	Vendor
--------	-----------	------	----	------------	------------	----------	-------------	---------------------	---------------------	--------

**1997 (Cont.)**

								1/2" to 3/4		
								1/2"	3/4"	
887B	Bridge Creek Rd	2455' E.of Powers Cr. Lp.	End of Pavement	3,568	0.67	23	R	11,148	481	99
891B	Grade Rd	897' E.of Powers Cr. Lp.	End of Pavement	1,217	0.23	22	R	3,827	165	34
433-D	Arabian Ln	Allinson Rd	End of Pavement	1,170	0.22	18	R	3,660	158	33
433-B	Allinson Rd	Feller Rd	End of Pavement	3,282	0.62	21	R	10,316	445	92
433-C	Greenbriar Ln	Allinson Rd	End of Pavement	810	0.15	20	R	2,496	107	22
642C	Wagon Rd NE	Drake Rd	State Hwy 213	6,572	1.24	22	R	20,633	890	184
				<b>16,619</b>	<b>3.13</b>			<b>52,080</b>	<b>2,246</b>	<b>464</b>

**97 Final Totals >>> 257,734 48.77 227,265 2,246 6,810**

### 1996 - No Single Chip Seals

**YEAR 1996**  
**0-11's**

1/2" to 3/4

647B	Gallon House Rd	Downs Rd	Gallon House Bridge	3,917	0.74	22	R	12,313	531	109
749-A2	Dunsmere St	Macleay Rd	70th Ave SE	1,756	0.33	22	R	5,491	237	49
				<b>5,673</b>	<b>1.07</b>			<b>17,804</b>	<b>768</b>	<b>158</b>

**96 Final Totals >>> 5,673 1.07 17,804 768 158**

Road #	Road Name	From	To	Length Ft.	Length Mi.	Width FC	Oil in Gal.	1/2 in.rock Tons	3/8 in.rock Tons	Vendor
<b>YEAR 1995</b>										
960D	North Fork Rd	Salmon Falls	Willamette Nat.Forest	7,302	1.38	20	R	6,491	170.38	Stayton
84A	Jennie Rd	State Hwy 226	State Hwy 22	5,090	0.96	22	R	3,733	130.64	Stayton
953-A	Spenner Rd	Beg. Of Pavement	Fern Ridge Rd	2,623	0.49	21	R	1,836	64.26	Stayton
81CDEF	Coon Hollow Rd	Sublimity C / L	1100' W. of 170th Ave	19,222	3.64	21	R	13,455	470.94	Stayton
46A	Drift Creek Rd	State Hwy 224	Frazer Rd	10,710	2.02	23	R	8,211	287.39	Stayton
871C1	Leverman Rd	Mill Creek Rd	Albus Rd	1,791	0.33	22	R	1,313	45.97	Stayton
871-B	Albus Rd	Leverman Rd	Steinkamp Rd	1,865	0.35	20	R	1,243	43.52	Stayton
88A&B	Shaw Hwy	Mill Creek Rd	State Hwy 22	3,965	0.75	23	C	3,040	106.39	Stayton
944-B	B Street SE	Marion Rd	End of Pavement	1,354	0.25	21	R	948	33.17	Stayton
933A&B	Greens Bridge Rd	Jefferson -Scio Rd	Jefferson- Marion Rd	9,337	1.76	23	R	7,158	250.54	Stayton
8322	Bronco Dr	Aumsville Hwy	End of Pavement	1,122	0.21	20	R	873	26.18	River Bend
8323	Pinto Ct	Bronco Dr	Cul-de-Sac	386	0.07	20	R	300	9.01	River Bend
920	Wintercreek Rd	Parrish Gap Rd	State Hwy 99E	15,200	2.87	23	C	11,653	407.87	River Bend
39D&E	Talbot Rd	I-5 Overpass	State Hwy 99E	14,924	2.82	28	C	14,427	504.93	River Bend
39-B	Henningson Ln	Talbot Rd	End of Pavement	1,136	0.21	21	R	795	27.83	River Bend

914	Miller Rd	Talbot Rd	End of Pavement	1,675	0.31	21	R	1,173		41.04	River Bend
914-A	White Ln	Talbot Rd	End of Pavement	2,800	0.53	21	R	1,960		68.6	River Bend
907-A	Jorgenson Rd	Talbot Rd	Wintel Rd	2,644	0.49	20	R	1,789		62.63	River Bend
907A	Wintel Rd	Buena Vista Rd	Marlatt Rd	6,500	1.23	21	R	4,550		159.25	River Bend
994A	Shadow Hills Dr	Summit Lp	S. Shadow Hills Ct	1,745	0.33	23	R	1,561		46.82	River Bend
993	Garma Wy	Summit Lp	Cul-de-Sac	2,140	0.39	20	R	1,664		49.93	River Bend
41	Cloverdale Dr	Parrish Gap Rd	Enchanted Wy	12,587	2.38	21	R	10,279		308.38	River Bend
917	39th Ave SE	Ridgeway Dr	Cloverdale Dr	1,854	0.35	21	R	1,298		45.42	River Bend
8337	Maranantha Ct	Enchanted Wy	Cul-de-Sac	1,787	0.33	21	R	1,459		43.78	River Bend
8338	Zion Ct	Maranantha Ct	Cul-de-Sac	250	0.04	21	R	204		6.13	River Bend
837B	Sunnyside Rd	Delaney Rd	Salem C / L	4,024	0.76	21	C	2,817		98.59	River Bend
837A	Sunnyside Rd	Squirrel Hill Rd	Delaney Rd	5,737	1.08	21	C	4,016		140.56	River Bend
817	Bates Rd	Cole Rd	End of Pavement	1,743	0.33	20	R	1,162		40.67	River Bend
814A&B	Jory Hill / Ruggles	Skyline Rd	Liberty Rd	8,141	1.54	20	R	5,427		189.96	River Bend
814-B	Elmhurst Ave	Jory Hill Rd	Nehalem St	1,249	0.23	20	R	833		29.14	River Bend
802B	Vitae Springs Rd	Orville Rd	House # 4352	5,325	1.01	21	C	3,728		130.46	River Bend
802A	Orville Rd	S. River Rd	Vitae Springs Rd	6,505	1.23	21	C	4,554		159.37	River Bend
Road #	Road Name	From	To	Length Ft.	Length Mi.	Width FC		Oil in Gal.	1/2 in.rock Tons	3/8 in.rock Tons	Vendor
<b>1995 (cont.)</b>											
801-B	Halls Ferry Rd	S. River Rd	Riverdale Rd	2,077	0.39	20	R	1,385		48.46	River Bend
801A	Riverdale Rd	Halls Ferry Rd	Vitae Springs Rd	7,229	1.36	20	R	4,819		168.68	River Bend
801-A	Sawmill Rd	S. River Rd	Riverdale Rd	2,353	0.44	20	R	1,589		54.9	River Bend

8352	River Springs Rd	Vitae Springs Rd	Dead End	3,771	0.71	22	R	2,765	96.79	River Bend
857B	Witzel Rd	Gath Rd	Aumsville Hwy	5,064	0.95	22	C	3,882	135.88	River Bend
855A	Lipscomb Rd	Witzel Rd	72nd Ave	5,006	0.94	22	R	3,838	134.33	River Bend
855B	72nd Ave SE	Lipscomb Rd	Aumsville Hwy	2,047	0.38	22	R	1,569	54.93	River Bend
849A	Culver Dr	Macleay Rd	Deer Park Dr	5,269	0.99	22	C	3,864	135.24	River Bend
8333	Sonya Dr	Macleay Rd	Dead End	1,113	0.21	22	R	816	28.57	River Bend
851D	78th Ave SE	Macleay Rd	Darling St	801	0.15	22	R	587	20.53	River Bend
7456	Warner Dr	Howell Prairie Rd	Cul-de-Sac	1,862	0.35	20	R	1,241	43.45	River Bend
736A2	Angle Dr	Northwood Dr	Hampden Ln	950	0.18	22	R	621	42.25	River Bend
736	Northwood Dr	Fruitland Rd	Angle Dr	1,108	0.21	22	R	850	51.15	River Bend
736-A3	Hampden Ln	Angle Dr	Sunnyview Rd	4,171	0.79	22	R	2,910	99.45	River Bend
739-A	Hampden Ln	Auburn Rd	Center St	1,267	0.24	22	R	975	33.25	River Bend
739D	Auburn Rd	Cordon Rd	Hampden Ln	2,851	0.54	22	R	1,967	69.72	River Bend
755C	Evergreen Rd	Hibbard Rd	Cascade Hwy	5,072	0.96	21	R	3,550	124.26	Silverton
755B	Hibbard Rd	Evergreen Rd	Kaufman Rd	3,885	0.76	20	R	2,590	90.65	Silverton
74A	Monitor Rd	State Hwy 213	Hobart Rd	3,222	0.61	22	R	2,470	86.46	Silverton
646B	Downs Rd	State Hwy 214	Meridian Rd	12,556	2.37	22	R	9,626	336.92	Silverton
552	Elliot Prairie Rd	State Hwy 214	Clackamas Co. Line	7,058	1.33	20	C	4,705	164.69	Silverton
541-B	Geschwill Ln	State Hwy 99E	Miller Rd	1,914	0.36	21	R	1,340	46.89	Morse Bros
441	Grim Rd	Boones Ferry Rd	State Hwy 99E	4,887	0.92	22	C	4,371	131.13	Morse Bros
434	Fry Rd	Donald Rd	Dead End	3,592	0.68	20	R	2,794	83.81	Morse Bros
422-3	Butteville Rd	Arndt Rd	Clackamas Co. Line	4,717	0.89	19	C	2,987	104.56	Morse Bros
65A	Butteville Rd	State Hwy 214	Crosby Rd	5,753	1.08	28	C	5,561	194.64	Morse Bros
36-EFG	N. River Rd	French Prairie Rd	St. Paul C / L	39,957	7.56	28	A	38,625	1,351.88	Morse Bros
608E	50th Ave NE	Tango St	Waconda Rd	4,959	0.93	21	R	3,471	121.5	Morse Bros

608D	Tango St	50th Ave	52nd Ave	899	0.17	20	R	606	24.52	Bros	
608C	52nd Ave NE	Tacoma St	Tango St	508	0.09	20	R	178	11.55	Morse	
608B	Tacoma St	52nd Ave	54th Ave NE	870	0.16	20	R	599	23.12	Bros	
608A	54th Ave NE	State Hwy 99E	Tacoma St	1,604	0.31	20	R	1,224	32.05	Morse	
6103A	Radiant Dr	Quinaby Rd	35th Ave NE	5,484	1.04	22	R	4,022	140.76	Bros	
Road #	Road Name	From	To	Length Ft.	Length Mi.	Width	FC	Oil in Gal.	1/2 in.rock Tons	3/8 in.rock Tons	Vendor
<b>1995 (cont.)</b>											
6103B	35th Ave NE	Keizer C / L	Radiant Dr	1,262	0.24	30	R	1,262	44.17	Morse	
605A	22nd Ave N	Naples St	Dead End	4,425	0.83	21	R	3,098	108.41	Bros	
605	Naples St	Windsor Island Rd	22nd Ave	3,590	0.67	22	R	2,633	92.14	Morse	
				<b>325,886</b>	<b>61.46</b>			<b>246,856</b>	<b>8,731.44</b>	Bros	
<b>0-11's</b>									1/2" to 3/4		
858-B	75th Place SE	Mill Creek Rd	Olney Rd	4,504	0.85	20	R	14,144	610	126	
878-B	Boedinghiemer Rd	Coon Hollow Rd	Triumph Rd	4,929	0.93	22	R	15,475	668	138	
760	Ike Mooney Rd	Silverton C / L	Evans Valley Rd	6,217	1.18	20	R	19,635	874	174	
817B	Bates Rd	Bunker Hill Rd	1,742' S. of Cole Rd	5,702	1.07	20	R	17,804	768	158	
762	Mascher Rd	Stadeli Rd	End of Pavement	6,283	1.19	20	R	19,801	854	176	
508	Mountain View Ln	Crosby Rd	Dead End	2,563	0.48	20	R	7,987	344	71	
622	Wabash Dr	State Hwy 99E	Howell Prairie Rd	14,358	2.72	22	R	45,260	1,952	403	
				<b>44,556</b>	<b>8.42</b>			<b>140,106</b>	<b>6070</b>	<b>1,246</b>	
<b>95 Final Totals &gt;&gt;&gt;</b>				<b>370,442</b>	<b>69.88</b>			<b>386,962</b>	<b>6,070</b>	<b>9,977</b>	

**YEAR 1994**

Road #	Road Name	From	To	Length Ft.	Length Mi.	Width	FC	Oil in Gal.	1/2 in.rock Tons	3/8 in.rock Tons	Vendor
878A	Triumph Rd	Cascade Hwy	300' E. of #14998	11,933	2.26	22	R	11,755		320	Stayton
944	Pletzer Rd	Jefferson-Marion Rd	Dead End	4,660	0.88	21	R	4,250		120	Stayton
35A	Jefferson-Marion Rd	State Hwy 99E	Parrish Gap Rd	8,240	1.56	28	A	11,920		300	Stayton
945	Santiam Lp	Stayton Rd	Stayton Rd	6,790	1.29	21	R	6,257		175	Stayton
938B	Brick Rd	Shaff Rd	Pleasant Grove Rd	3,030	0.57	20	R	2,700		75	Stayton
938A	Brick Rd	Stayton Rd	Darley Rd	7,813	1.48	22	R	7,700		210	Stayton
3B	Marion Rd	Woodpecker Rd	Shaff Rd	10,879	2.06	32	C	15,550		419	Stayton

**1994 (cont.)**

938-A	Pleasant Grove Rd	Brick Rd	W. Stayton Rd	4,660	0.87	20	R	4,100		113	Stayton
861B	Little Rd	70th Ave	W. Stayton Rd	11,756	2.23	21	R	10,816		302	Stayton
29A	Mill Creek Rd	RR Tracks in Aumsville	Golf Club Rd	11,372	2.15	32	A	16,125		438	Stayton
85A	Golf Club Rd	Bridge at Golf Course	Shaff Rd	7,187	1.36	28	A	9,800		243	Stayton
86A	Shaff Rd	W. Stayton Rd	Golf Club Rd	15,110	2.86	22	C	15,200		424	Stayton
8312	70th Ave SE	Aumsville Hwy	Dead End	1,377	0.26	20	R	1,250		34	Stayton
8326	Walina Ct	Aumsville Hwy	Dead End	3,118	0.59	20	R	2,800		77	Stayton
8325	Village View Ct	State Hwy 214	Dead End	1,648	0.31	20	R	1,500		41	Stayton
23F	Howell Prairie Rd	Macleay Rd	State Hwy 214	13,825	2.61	22	C	14,100		388	River Bend
51A	Howell Prairie Rd	Macleay Rd	State Street	7,490	1.41	22	C	7,620		210	River Bend
51B	Howell Prairie Rd	State Street	Sunnyview Rd	11,048	2.09	22	C	11,300		310	Bend
46C	Victor Point Rd	Drift Creek Rd	Edison Rd	13,084	2.47	22	R	12,845		352	Silverton
46D	Eureka Avenue	Edison Rd	Main St (Silverton)	4,712	0.89	21	C	4,200		121	Silverton
636	Blue Grass Ln	Silverton Rd	Hazel Green Rd	6,701	1.27	21	R	6,350		172	Silverton
52F	Hazel Green Rd	Howell Prairie Rd	Shannon Rd	3,537	0.66	28	A	5,400		126	Silverton
26H	Hazel Green Rd	Shannon Rd	Mt. Angel Hwy	12,697	2.39	28	A	12,480		430	Silverton
50	Rambler Dr	82nd Ave	Howell Prairie Rd	6,427	1.21	22	R	6,300		173	Morse Bros
37G	Rambler Dr	75th Ave	82nd Ave	4,421	0.83	22	R	4,250		119	Morse Bros
37F	75th Ave NE	Brooklake Rd	Rambler Dr	1,140	0.21	22	R	1,050		31	Morse Bros
37C	Labish Center Rd	65th Ave	72nd Ave	3,636	0.69	22	C	3,250		98	Morse Bros
94C	65th Ave NE	Perkins St	Labish Center Rd	1,355	0.26	22	C	1,300		37	Morse



Road #	Road Name	From	To	Length Ft.	Length Mi.	Width	FC	Oil in Gal.	1/2 in.rock Tons	3/8 in.rock Tons	Vendor
94B	Perkins St	62nd Ave	65th Ave	1,279	0.24	22	C	1,250		35	Bros Morse
94A	62nd Ave NE	Hazel Green Rd	Perkins St	6,294	1.19	22	C	6,188		169	Bros Morse
6B	Waconda Rd	72nd Ave NE	Howell Prairie Rd	12,948	2.45	22	C	13,230		363	Bros Morse
6A	Waconda Rd	State Hwy 99E	72nd Ave	4,378	0.83	22	C	4,450		123	Bros Morse
531A	Carl Rd	State Hwy 99E	End of Pavement	7,621	1.44	20	R	6,696		187	Bros Morse
531B	Shank Rd	Painter Lp	Whiskey Hill Rd	2,527	0.48	20	R	2,250		62	Bros Morse
446	Painter Lp	Whiskey Hill Rd	Carl Rd	4,387	0.83	20	R	3,800		108	Bros Morse
11A	Boones Ferry Rd	Ehlen Rd	Arndt Rd	10,026	1.91	22	C	9,880		270	Bros Morse
432D	Boones Ferry Rd	Grim Rd	Donald Rd	5,217	0.99	22	C	5,200		140	Bros Morse
432C	Boones Ferry Rd	Fellers Rd	Grim Rd	2,954	0.56	22	C	2,900		80	Bros Morse
422-B	Butteville Rd	Champoeg Rd	Union St	2,553	0.48	22	C	2,822		74	Bros Morse
422-1	Arndt Rd	Schultz Rd	Union St	3,068	0.58	22	C	3,010		86	Bros Morse
<b>YEAR 1994 (cont.)</b>											
426	Fargo Rd	Butteville Rd	Bents Rd	7,176	1.36	22	R	7,072		193	Bros Morse
415	Case Rd	St. Paul Hwy	Yergen Rd	10,759	2.04	22	R	11,016		302	Bros Morse
8F	French Prairie Rd	State Hwy 219	McKay Rd	11,532	2.18	32	C	16,350		444	Bros Morse
8E	St. Paul Hwy	Arbor Grove Rd	State Hwy 219	12,913	2.45	22	C	13,230		362	Bros Morse
416A	Arbor Grove Rd	State Hwy 219	Crosby Rd	3,510	0.66	22	R	3,550		99	Bros Morse
416B	Arbor Grove Rd	Crosby Rd	Broadacres Rd	8,845	1.68	22	R	9,072		248	Bros Morse
416C	Arbor Grove Rd	Broadacres Rd	St. Paul Hwy	3,641	0.69	22	R	3,800		102	Bros Morse

				<b>318,724</b>	<b>60.76</b>			<b>325,102</b>	<b>9,305</b>	
	<b>0-11's</b>							1/2" to 3/4		
882C	170th Avenue SE	Coon Hollow Rd	Triumph Rd	3,352	0.63	20	R	10,483	452	93
882E	Basl Hill Rd	Coon Hollow Rd	Fern Ridge Rd	8,485	1.61	22	R	26,790	1,156	238
878C	Carter Rd	Triumph Rd	State Hwy 214	7,421	1.39	22	R	23,129	998	205
882D	Coon Hollow Rd	170th Avenue	Basl Hill Rd	8,026	1.52	22	R	25,292	1,091	224
882A&B	Triumph Rd	Carter Rd	170th Avenue	7,472	1.42	20	R	23,628	1,019	210
856A	Waldo Hills Dr	Edmunson Rd	State Hwy 214	8,058	1.52	22	R	25,312	1,093	212
887A	Bridge Creek Rd	Powers Creek Rd	to 2,455 Ft. East	2,455	0.46	22	R	7,654	330	68
				<b>45,269</b>	<b>8.55</b>			<b>142,288</b>	<b>6,139</b>	<b>1,250</b>

**94 Final Totals >>> 363,993 69.31 467,390 6,139 10,555**

Road #	Road Name	From	To	Length Ft.	Length Mi.	Width FC	Oil in Gal.	1/2 in.rock Tons	3/8 in.rock Tons	Vendor
<b>YEAR 1993</b>										
965	River Rd SE	State Hwy 22	Alder St (Mill City)	7,875	1.49	19	R	6,635	215	Stayton
82E	Fern Ridge Rd	State Hwy 22	Spenner Rd	10,973	2.07	20	R	7,250	315	Stayton
947-A	Snoody Rd	W. Stayton Rd	Bean Alley Rd	3,625	0.68	18	R	2,870	95	Stayton
929	Duckflat Rd	Valleyview Rd	Marion Hill Rd	5,655	1.07	20	R	5,050	160	Stayton River
39C	Talbot Rd	1992 Seal	I-5 Overpass	15,965	3.02	19	C	13,440	430	Bend River
919B	Summit Lp	700' S. of #11400	Parrish Gap Rd (N.Int)	12,900	2.44	20	R	11,500	365	Bend River
856	Gath Rd	Witzel Rd	Salem C / L	6,875	1.29	20	C	6,150	195	Bend River
850B	74th Ave SE	75th Ave	Macleay Rd	4,550	0.86	20	R	3,740	128	Bend

850A	75th Ave SE	Jordan St	74th Ave	3,040	0.57	20	R	2,810	82	River Bend
42B	Tree Haven Rd	Cascade Hwy	Cascade Hwy	3,295	0.62	18	R	2,620	85	Stayton
42A	McElhaney Rd	Cascade Hwy	Cascade Hwy	4,675	0.88	18	R	3,720	120	Stayton
43A&B	Drift Creek Rd	Frazer Rd	S. of Lewis Cem. Rd	12,990	2.46	20	R	11,565	370	Stayton
46B	Drift Creek Rd	S. of Lewis Cem. Rd	Victor Point Rd	21,300	4.03	20	R	18,960	600	Silverton
770	Fox Rd	Victor Point Rd	Drift Creek Rd	9,700	1.83	19	R	8,145	265	Silverton
768	Doerfler Rd	Cascade Hwy	Victor Point Rd	11,405	2.16	20	R	10,150	325	Silverton
80	Riches Rd	Cascade Hwy	Victor Point Rd	16,130	3.05	19	R	13,580	435	Silverton
759	Edison Rd	Finlay Rd	Victor Point Rd	11,115	2.09	19	R	9,345	300	Silverton
758	Paradise Alley Rd	Silverton Rd	Cascade Hwy	5,035	0.95	18	R	3,035	130	Silverton
761A&B	Quall Rd	State Hwy 214	Forest Ridge Rd	7,645	1.44	20	R	5,900	220	Silverton
657A	S. Abiqua Rd	State Hwy 213	Davis Creek Rd	4,750	0.89	28	C	4,950	210	Silverton
657B	S. Abiqua Rd	Davis Creek Rd	N. Abiqua Rd	14,140	2.67	19	C	11,885	385	Silverton
74D	Meridian Rd	Mt.Angel-Scotts Mills	Marquam Rd	6,335	1.19	20	C	4,200	180	Silverton
543C	Monitor-McKee Rd	State Hwy 213	Woodburn-Monitor Rd	7,684	1.45	20	R	6,815	220	Silverton
634A	Nusom Rd	Howell Prairie Rd	Torvend Rd	9,535	1.81	20	R	7,400	270	Silverton
634B	Nusom Rd	Torvend Rd	Mt. Angel Hwy	6,640	1.25	19	R	4,875	180	Silverton
638	Torvend Rd	Hazel Green Rd	Nusom Rd	10,520	1.99	19	R	8,860	285	Silverton
629A	72nd Ave NE	Silverton Rd	Linnet St NE	4,435	0.83	19	R	3,015	109	River Bend
629B	Linnet St NE	72nd Ave NE	75th Ave NE	1,348	0.25	19	R	1,050	38	River Bend
629C	75th Ave NE	Linnet St NE	Hazel Green Rd	2,124	0.41	19	R	1,395	68	River Bend
734B	81st Ave NE	Lardon Rd	Silverton Rd	7,740	1.46	19	R	6,500	210	River Bend
734A	82nd Ave NE	Sunnyview Rd	Lardon Rd	4,192	0.79	20	R	3,720	120	River Bend
628-A	55th Ave NE	Juniper St	Cordon Rd	2,150	0.41	18	R	1,805	62	River Bend
725-A	Juniper St	Cordon Rd	55th Ave NE	1,108	0.21	20	R	865	28	River Bend
Road #	Road Name	From	To	Length Ft.	Length Mi.	Width FC	Oil in Gal.	1/2 in.rock Tons	3/8 in.rock Tons	Vendor
<b>1993 (cont.)</b>										
615A	Perkins St	N. River Rd	I-5 Overpass	5,970	1.13	20	R	5,310	170	Morse Bros
24C&D	Wheatland Rd	Trout St	Matheny Rd	11,886	2.25	28	C	10,836	449	Morse Bros
24E	Matheny Rd	Wheatland Rd	Viesko Bridge	1,999	0.38	28	R	2,064	86	Morse

7A&B	St. Louis Rd	French Prairie Rd	Gevais C / L	18,830	3.56	20	C	12,500	535	Bros
416D	Arbor Grove Rd	St. Paul Hwy	McKay Rd	10,530	1.99	19	R	8,860	285	Morse
437	Wisecre Rd	Butteville Rd	Dead End	5,195	0.98	20	R	4,610	150	Bros
10D	Donald Rd	Grim Rd	Boones Ferry Rd	4,370	0.82	22	C	3,200	135	Morse
424	Klupenger Rd	Arndt Rd	Clackamas Co. Line	5,090	0.96	21	R	4,800	150	Bros
				<b>321,319</b>	<b>60.68</b>			<b>265,980</b>	<b>9,160</b>	

**0-11's**

1/2" to 3/4

632-A1	114th Avenue NE	W. Church St	Waypark Dr	1,417	0.27	22	R	4,492	194	40
632-A2	Waypark Dr	114th Avenue	Howell Prairie Rd	12,338	2.33	22	R	38,771	1,672	344
865B	Waldo Hills Dr	Cascade Hwy	Edmunson Dr	9,064	1.72	22	R	28,620	1,234	254
				<b>22,819</b>	<b>4.32</b>			<b>71,883</b>	<b>3,100</b>	<b>638</b>

**93 Final Totals >>> 344,138 65.00 337,863 3,100 9,798**

**YEAR 1992**

960C	North Fork Rd	Steel Bridge	Salmon Falls Park	14,005	2.65	20	R	11,236	291	
32B	Stayton Rd	W. Stayton Rd	Wilco Rd	10,348	1.95	22	A	8,268	214	
928	70th Ave SE	Marion Rd	Mill Creek Rd	12,830	2.42	20	R	10,260	266	
937	Shaff Rd	Marion Rd	W. Stayton Rd	11,457	2.17	18	C	9,158	237	
41C	Wipper Rd	Hennies Rd	5th St (Turner)	7,744	1.46	20	C	6,190	160	
39A	Talbot Rd	Buena Vista Rd	1700' E. of Gilmore Rd	10,032	1.89	20	C	8,056	209	
54A	Buena Vista Rd	Ferry Landing	Gilmore Rd	8,712	1.65	20	R	6,996	181	
54B	Buena Vista Rd	Gilmore Rd	RR Crossing	9,556	1.79	19	R	7,632	198	
Road #	Road Name	From	To	Length Ft.	Length Mi.	Width	FC	Oil in Gal.	1/2 in.rock Tons	3/8 in.rock Tons
	<b>1992 (cont.)</b>									
54C	Buena Vista Rd	RR Crossing	Ankeny Hill Rd	8,078	1.53	19	C	6,444	167	
22F	State Street	63rd Ave	Howell Prairie Rd	12,407	2.34	22	A	9,921	257	

21C	Sunnyview Rd	500 E. of Cordon	63rd Ave	7,550	1.43	21	C	6,222	162
21D&E	Sunnyview Rd	63rd Ave	Howell Prairie Rd	11,616	2.19	21	C	9,328	242
21F	Sunnyview Rd	Howell Prairie Rd	S.P.R.R. RR Tracks	1,795	0.34	20	C	1,399	36
44A	Sunnyview Rd	S.P.R.R. RR Tracks	105th Ave	9,345	1.76	20	C	7,462	194
44B	Sunnyview Rd	105th Ave	Cascade Hwy	13,569	2.56	20	C	10,854	281
634	Labish Center Rd	72nd Ave NE	Howell Prairie Rd	10,876	2.05	22	C	8,692	225
51G	Howell Prairie Rd	Rambler Dr	#9292 H. Prairie Rd	3,168	0.61	22	C	2,544	66
649AB	Hobart Rd	Mt. Angel Hwy	Second St (Silverton)	9,186	1.73	21	C	7,585	198
75B&C	Hobart Rd	Second St (Silverton)	Meridian Rd	4,382	0.82	22/41	C	3,476	90
640C	Marquam Rd	Mt. Angel C / L	Meridian Rd	11,510	2.17	20	C	9,200	239
505C	Crosby Rd	I-5 Overpass	Boones Ferry Rd	3,696	0.69	20	C	2,968	71
70	Woodburn-Hubbard Rd	Woodburn C / L	Hubbard C / L	8,025	1.51	22	C	6,360	165
59A&B	Airport Rd	Arndt Rd	Ehlen Rd	9,820	1.85	20	C	7,844	203
65D	Butteville Rd	Ehlen Rd	Champoeg Rd	9,368	1.77	22	C	7,504	194
10B	Donald Rd	House #11101 (C/L)	I-5 Overpass	3,801	0.72	20	C	3,010	78
8D	St. Paul Hwy	Arbor Grove Rd	Butteville Rd	7,708	1.45	22	C	6,148	159
65D	Butteville Rd	Crosby Rd	St. Paul Hwy	11,835	2.24	28	C	9,497	246
505A	Crosby Rd	Arbor Grove Rd	Butteville Rd	8,448	1.59	20	C	6,784	176
68A	French Prairie Rd	N. River Rd	St. Louis Rd	3,431	0.64	22	C	2,713	70
68B	French Prairie Rd	St. Louis Rd	State Hwy 219	16,843	3.18	22	C	13,483	349
613B	Quinaby Rd	N. River Rd	State Hwy 99E	8,870	1.67	18	R	7,080	183
36B	North River Rd	Quinaby Rd	Brooklake Rd	6,264	1.18	34	A	5,003	129
604A	Windsor Island Rd	Naples St	Cement Bridge	11,880	2.25	22	R	9,540	247
604B	Windsor Island Rd	Cement Bridge	Simon St	4,646	0.87	22	R	3,689	95
604D	9th Avenue NE	Simon St	Salmon St	792	0.15	20	R	636	16
604C	Simon St	Windsor Island Rd	9th Avenue NE	1,320	0.25	20	R	1,060	28
604E	Salmon St	9th Avenue NE	Ravena Dr	2,851	0.53	20	R	2,247	58
604F	Ravena Dr	Salmon St	Wheatland Rd	6,336	0.95	20	R	4,028	104
				<b>314,100</b>	<b>59.00</b>			<b>250,517</b>	<b>6,484</b>

**92 Final Totals >>> 314,100 59.00 501,034 6,484**

Road #	Road Name	From	To	Length Ft.	Length Mi.	Width FC	Oil in Gal.	1/2 in.rock Tons	3/8 in.rock Tons	Vendor
<b>YEAR 1991</b>										
28B	Mill Creek Rd	Marion Rd	Aumsville Hwy	16,314	3.08	22 A	16,059		601	
3C&D	Marion Rd	70th Ave SE	Mill Creek Rd	15,205	2.88	21 C	14,866		505	
3A	Marion Rd	Stayton Rd	MacRobbins Ln	12,144	2.29	22 C	11,940		446	
67	Darley Rd	Marion Rd	W. Stayton Rd	10,084	1.89	20 R	8,712		283	

924	Parrish Gap Rd	Jefferson-Marion Rd	Vaughn Rd	8,025	1.52	20	C	7,007	228	
843C12	Delaney Rd	Battle Creek Rd	3rd Street (Turner)	10,670	2.02	22	R	10,532	393	
831	Rees Hill Rd	Liberty Rd	Sunnyside Rd	9,820	1.85	19	R	7,261	259	
20A	Liberty Rd	Bates Rd	Salem C / L	8,025	1.52	32	A	11,606	513	
8306	59th Ave SE	Macleay Rd	Dead End	1,425	0.26	20	R	1,198	39	
8305	Tumalo Dr	59th Ave SE	Dead End	1,320	0.25	20	R	1,152	37	
735B&C	Lardon Rd	Silverton Rd	Howell Prairie Rd	21,097	3.99	20	C	18,393	598	
17	Mt.Angel-Scotts Mills Rd	Meridian Rd	State Hwy 213	7,920	1.49	22	C	7,768	290	
74F	Meridian Rd	Dominic Rd	Woodburn-Monitor Rd	6,124	1.15	20	C	5,301	172	
549A	Dominic Rd	Mt. Angel - Gervais Rd	State Hwy 214	5,268	0.99	20	R	4,610	149	
73B&C	Mt. Angel - Gervais Rd	Pudding River Bridge	Mt. Angel C / L	13,727	2.59	20	C	11,939	388	
624C	72nd Avenue NE	Sequoia St	Waconda Rd	7,012	1.33	19	R	5,220	186	
624A	75th Avenue NE	Rambler Dr	Sequoia St	4,146	0.78	19	R	3,061	109	
624B	Sequoia St	75th Avenue NE	72nd Avenue NE	1,501	0.28	19	R	1,099	39	
625A	Roanoke Dr	Beg. Of Pavement	86th Avenue NE	3,155	0.59	19	R	2,315	82	
625B	86th Avenue NE	Roanoke Dr	Waconda Rd	5,426	1.02	19	R	4,003	142	
5000	Bethlehem Rd	Monitor-McKee Rd	Dead End	1,795	0.34	20	R	1,567	51	
38A&B	Boones Ferry Rd	State Hwy 99E	RR Crossing	7,820	1.48	22	C	7,716	288	
69A	Boones Ferry Rd	Country Club Dr (C/L)	Broadacres Rd	13,099	2.48	22	C	12,930	483	
428A	Arndt Rd	Airport Rd	State Hwy 51	1,267	0.24	22	C	1,251	47	
60	Arndt Rd	RR Crossing	Schultz Rd	6,916	1.31	22	C	6,830	255	
11B	Arndt Rd	Boones Ferry Rd	RR Crossing	6,072	1.15	22	C	5,996	224	
428B	Arndt Rd	State Hwy 51	Boones Ferry Rd	2,587	0.49	22	C	2,554	95	
423A	Schultz Rd	Fargo Rd	Arndt Rd	5,121	0.97	18	R	3,758	130	
12A	Champoeg Rd	State Hwy 219	Timbered Bridge	11,809	2.23	32	R	17,028	753	
12B	Champoeg Rd	Timbered Bridge	State Park Entrance	1,757	0.33	32	R	2,519	111	
12C	Champoeg Rd	State Park Entrance	Case Rd	4,891	0.93	22	R	4,849	181	
12D	Case Rd	Champoeg Rd	Yergen Rd	7,075	1.34	22	R	6,986	261	
8	French Prairie Rd	McKay Rd	Champoeg Rd	6,283	1.19	30	C	8,925	357	
Road #	Road Name	From	To	Length Ft.	Length Mi.	Width FC	Oil in Gal.	1/2 in.rock Tons	3/8 in.rock Tons	Vendor
<b>1991 (cont.)</b>										
13	Champoeg Rd	State Hwy 219	Riverside Dr	9,345	1.77	20	R	8,159	265	
401C	Riverside Dr NE	Ray Bell Rd	Champoeg Rd	10,084	1.91	20	R	8,805	286	
401B	Riverside Dr NE	1.33 mi. N of Rd. #404	Ray Bell Rd	9,926	1.88	20	R	8,666	282	
				<b>274,255</b>	<b>51.81</b>			<b>262,581</b>	<b>9,528</b>	

**91 Final Totals >>> 274,255 51.81 262,581 9,528**

**YEAR 1990**

Road #	Road Name	From	To	Length Ft.	Length Mi.	Width FC	Oil in Gal.	1/2 in.rock Tons	3/8 in.rock Tons	Vendor
867	Brownell Rd	Shaw Hwy	State Hwy 214	6,916	1.31	20 C	6,039			196
87A	Stayton Rd	Marion Rd	Brick Rd	17,936	3.39	22 A	17,675			661
87B	Stayton Rd	Brick Rd	N.Santiam Lp (E.Int.)	4,440	0.84	22 A	4,379			163
87C	Stayton Rd	N.Santiam Lp (E.Int.)	W. Stayton Rd	5,939	1.12	22 A	5,839			218
35B	Jefferson-Marion Rd	Parrish Gap Rd	Pletzer Rd	11,458	2.17	22 A	11,314			423
35C	Marion Rd	Pletzer Rd	Stayton Rd	5,807	1.09	22 A	5,683			212
54D&E	Liberty Rd	Ankeny Hill Rd	Hvlo Rd	19,219	3.64	20 C	16,780			549
834	Hvlo Rd	Liberty Rd	Sunnyside Rd	9,081	1.72	20 R	7,929			258
848	62nd Avenue SE	Culver Dr	Macleay Rd	2,904	0.55	24 C	2,915			123
747D	Conifer Dr	Pudding River Bridge	Howell Prairie Rd	6,019	1.14	20 R	5,255			171
51C	Howell Prairie Rd	Sunnyview Rd	Silverton Rd	13,886	2.62	22 C	13,660			510
51D&E	Howell Prairie Rd	Silverton Rd	Nusom Rd	14,572	2.76	22 C	14,390			538
546	Howell Prairie Rd	Mt. Angel-Gervais Rd	State Hwy 99E	9,240	1.75	20 C	8,067			262

**1990 (cont.)**

735D&E	Kaufman Rd	Howell Prairie Rd	Cascade Hwy	18,216	3.45	20 C	15,904			517
654	Abiqua Rd	Meridian Rd	State Hwy 213	4,857	0.92	20 C	4,241			138
17B	East College Rd	Mt. Angel C / L	Meridian Rd	11,563	2.19	20 C	10,095			328
632A	114th Avenue NE	Hook Rd	W. Church Rd	1,003	0.19	20 C	875			28
49A&B	Saratoga Dr	Howell Prairie Rd	Cement Bridge	13,202	2.49	20 R	11,478			373
58	Mineral Springs Rd	Boones Ferry Rd	Hubbard C / L	2,851	0.54	20 C	2,489			81
401A	Riverside Dr	Horseshoe Lake Rd	1.33 miles North of	7,022	1.33	20 R	6,131			199
843D2	Delaney Rd	Turner UGB	3rd Street (Turner Rd)	1,468	0.28	22 A	1,459			54
937	Shaff Rd	Marion Rd	W. Stayton Rd	11,457	2.17	18 C	8,419			282
				<b>199,056</b>	<b>37.66</b>		<b>181,016</b>			<b>6,284</b>

**90 Final Totals >>> 199,056 37.66 181,016 6,284**

Miles of Collectors 1,338,796 253.56  
 Miles of Residentials 1,904,906 360.78  
 Miles of Arterials 448,855 85.01  
 3,692,557 699.35  
**771.26**

	Length Ft.	Length Mi.	Fog Seal	Oil in Gal.	1/2 in.rock Tons	3/8 in.rock Tons
Single Chip Seals	3,304,728	712.29		3,201,278		97,903
Mileage times 2 = (29.42) Double Chip Seals	77,700	14.71		167,329	3,407	2,773
Mileage times 3 = (19.89) 0-9's	35,017	6.63		103,505	3,481	1,645
Mileage times 4 = (125.64) 0-11's	165,888	31.41		477,146	22,058	4,640
Hot Oil Chip	14,346	2.72		23,295		496
Outside Agencies	48,319	9.15		54,500	2,223	618

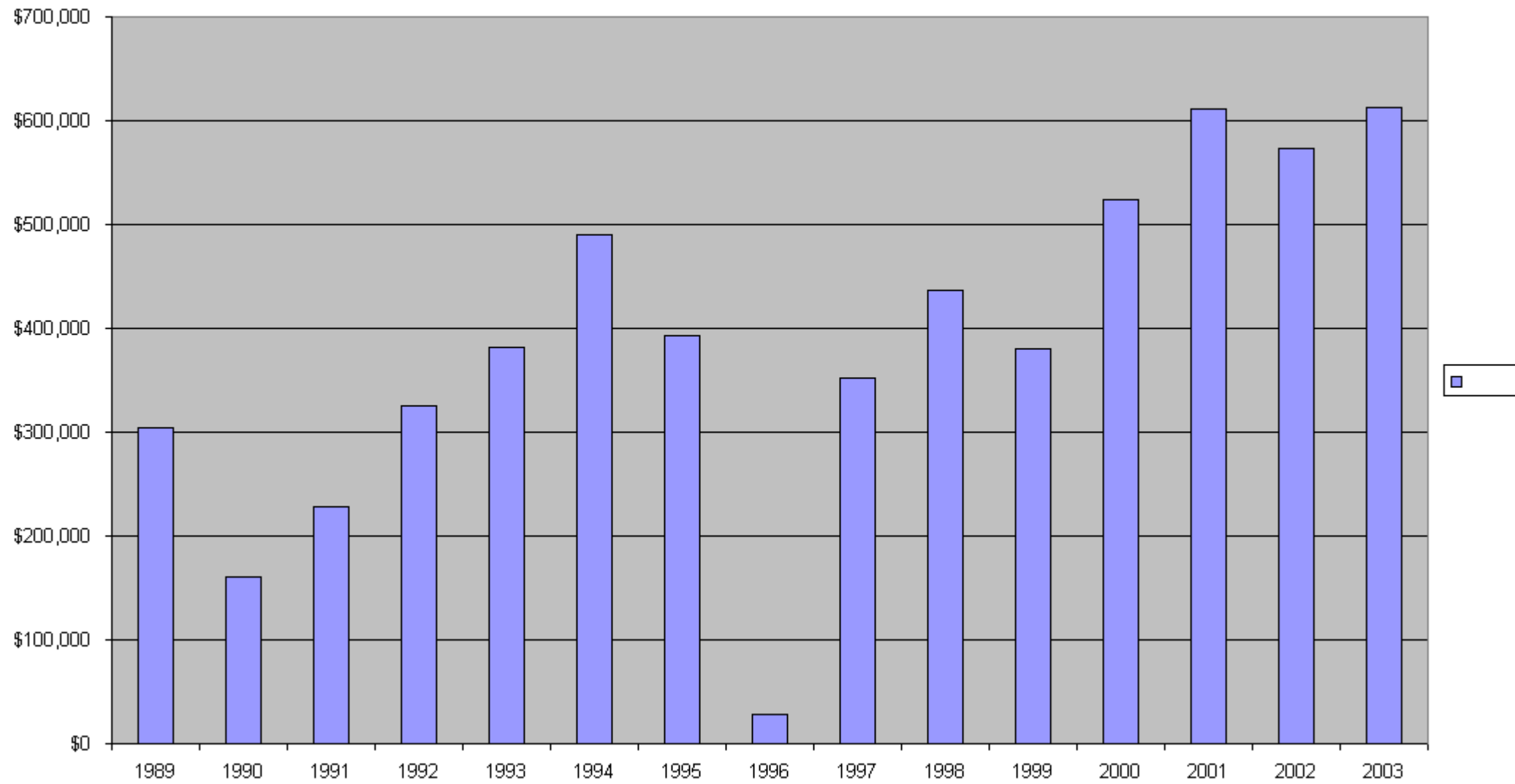
**Year to Year Summary**

Year	\$ Spent	Length Ft.	Miles	Fog	Oil in Gal.	1/2 to 3/4 rock in tons	3/8 in.rock in tons	Cost Per Mile
<b>1989</b>	<b>\$304,892</b>	<b>379,684</b>	<b>71.91</b>	<b>No</b>	<b>N/A</b>		<b>N/A</b>	<b>\$4,239</b>

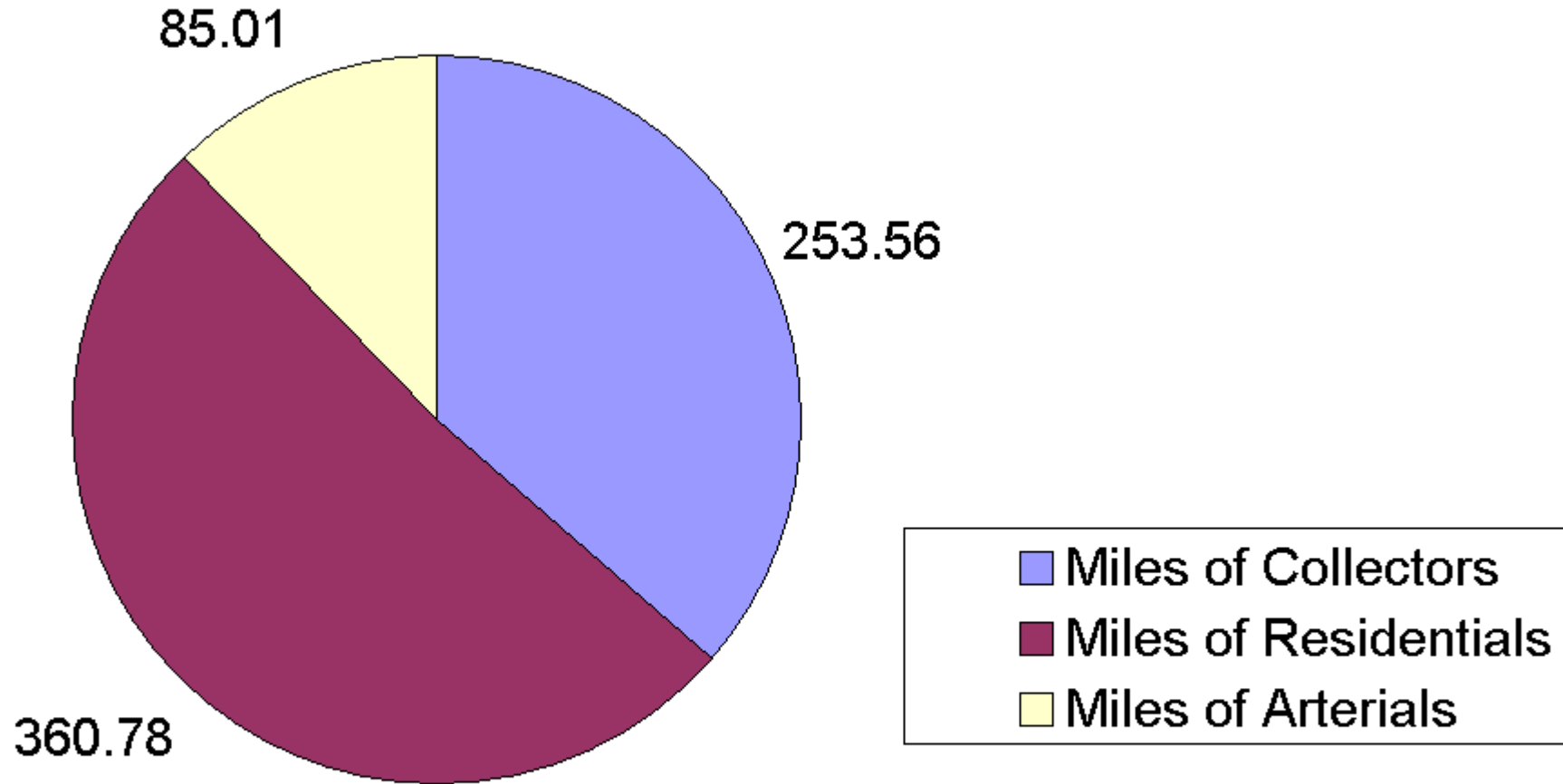


1990	\$160,084	199,056	37.66	No	181,016		6,284	\$4,245
1991	\$228,667	274,255	51.81	No	262,581		9,528	\$4,402
1992	\$325,000	314,100	59.00	No	501,034		6,484	\$5,464
1993	\$381,080	344,138	65.00	No	337,863	3,100	9,798	\$5,847
1994	\$489,523	363,993	69.31	No	467,390	6,139	10,555	\$7,103
1995	\$392,806	370,442	69.88	No	386,962	6,070	9,977	\$5,600
1996	\$28,290	5,673	1.07	No	17,804	768	158	\$26,439
1997	\$352,028	257,734	48.77	No	227,265	2,246	6,810	\$7,215
1998	\$436,772	395,666	75.04	No	318,632	3,170	15,300	\$5,829
1999	\$379,651	267,200	51.00	No	287,550	1,980	7,307	\$7,526
2000	\$524,238	279,911	52.98	Yes	248,619	1,222	9,979	\$11,863
2001	\$610,593	252,750	47.07	Yes	321,095	3,067	1,349	\$12,763
2002	\$572,944	190,019	44.79	Yes	249,930	2,019	7,993	\$12,791
2003	\$613,277	177,620	39.60	Yes	219,312	1,388	6,553	\$15,482
<b>Totals &gt;&gt;&gt;&gt;</b>	<b>\$5,799,845</b>	<b>4,072,241</b>	<b>784.89</b>		<b>4,027,053</b>	<b>31,169</b>	<b>108,075</b>	<b>\$7,465</b>

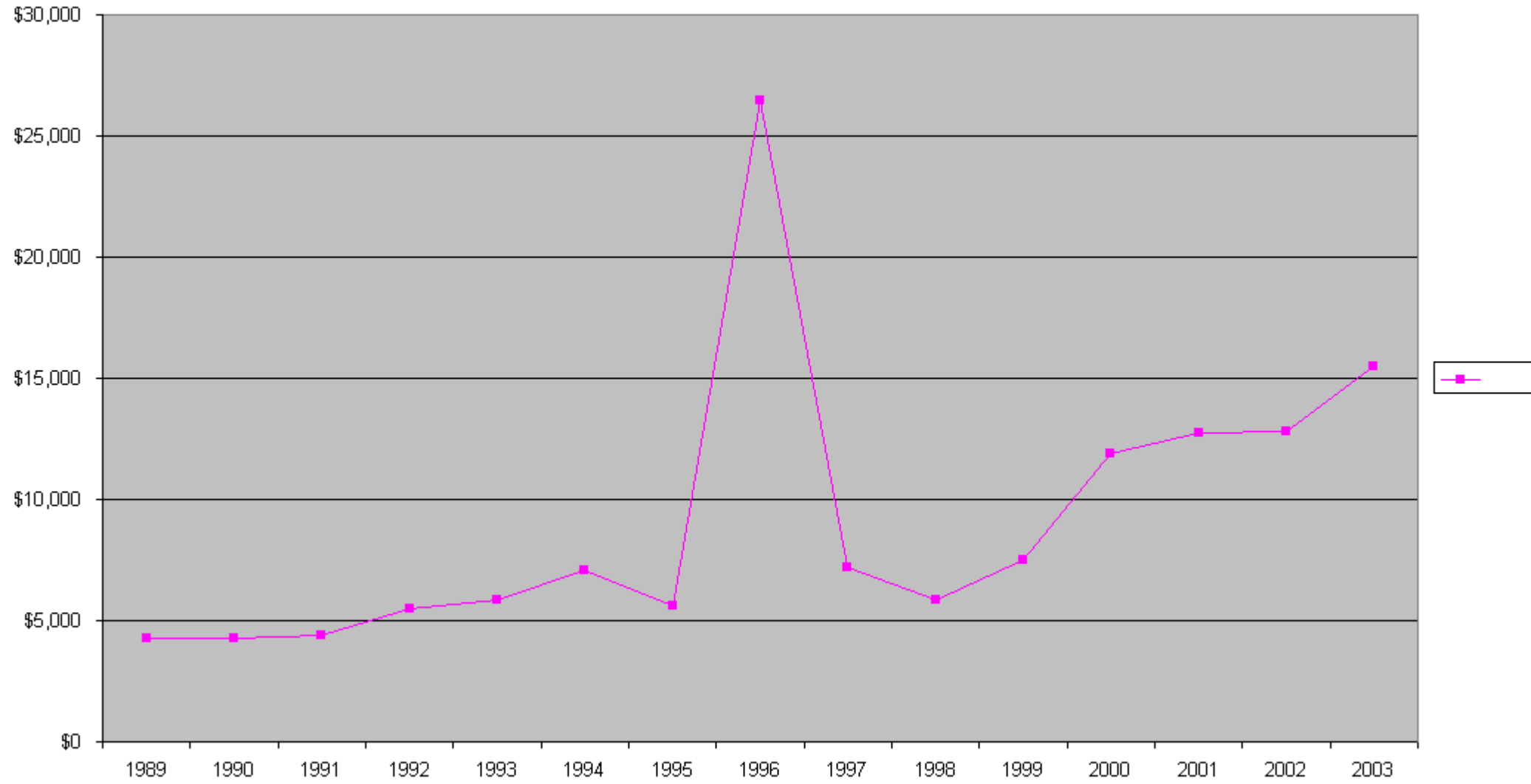
\$ Spent year to year



# Miles Chip Sealed by Functional Class



### 1989 to 2003 Chip Seal Cost Per Mile



Modified by:gkat

Date: 12/15/03

Effective until: current